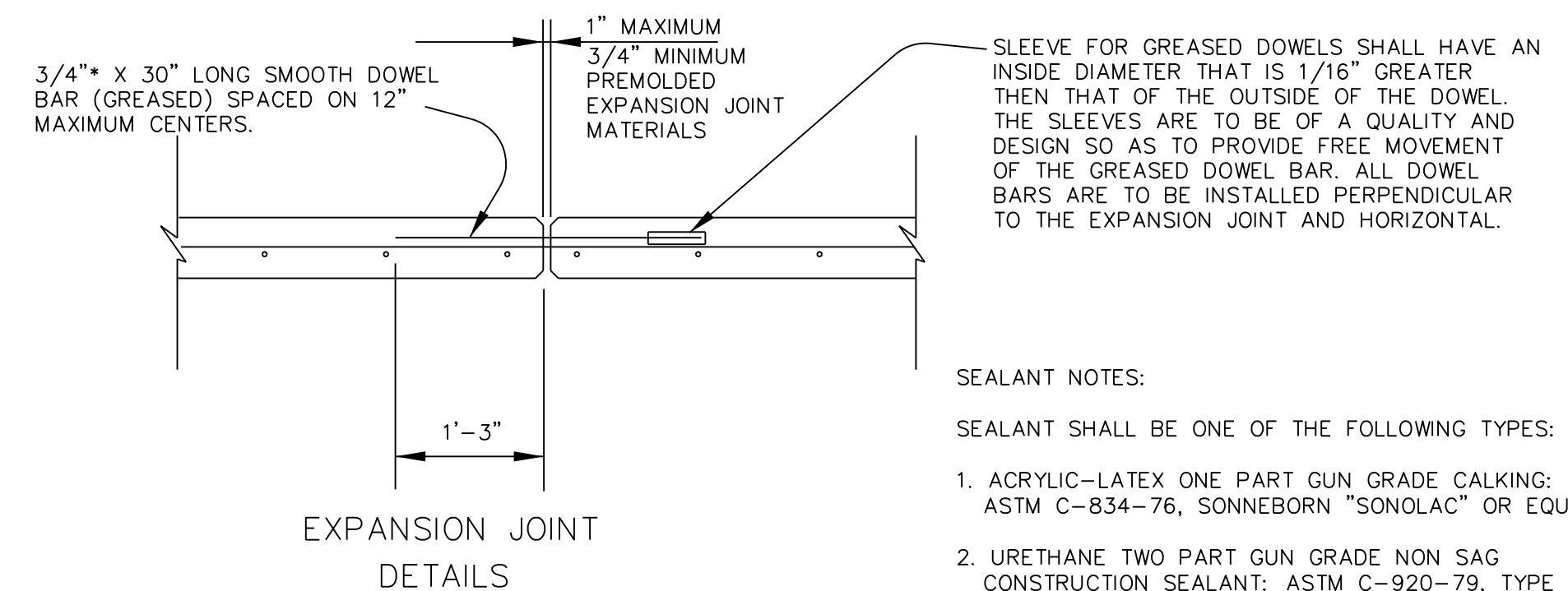
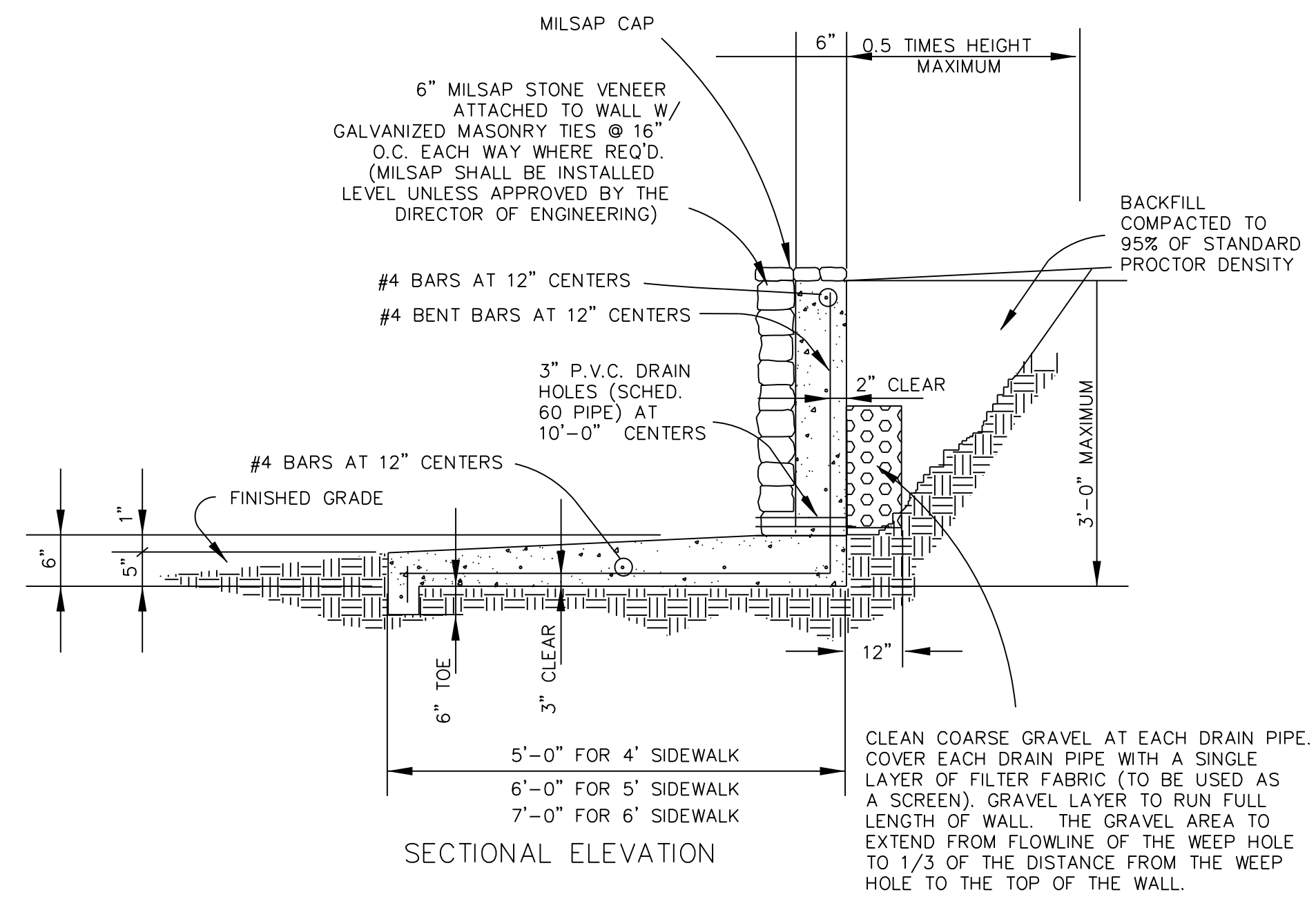
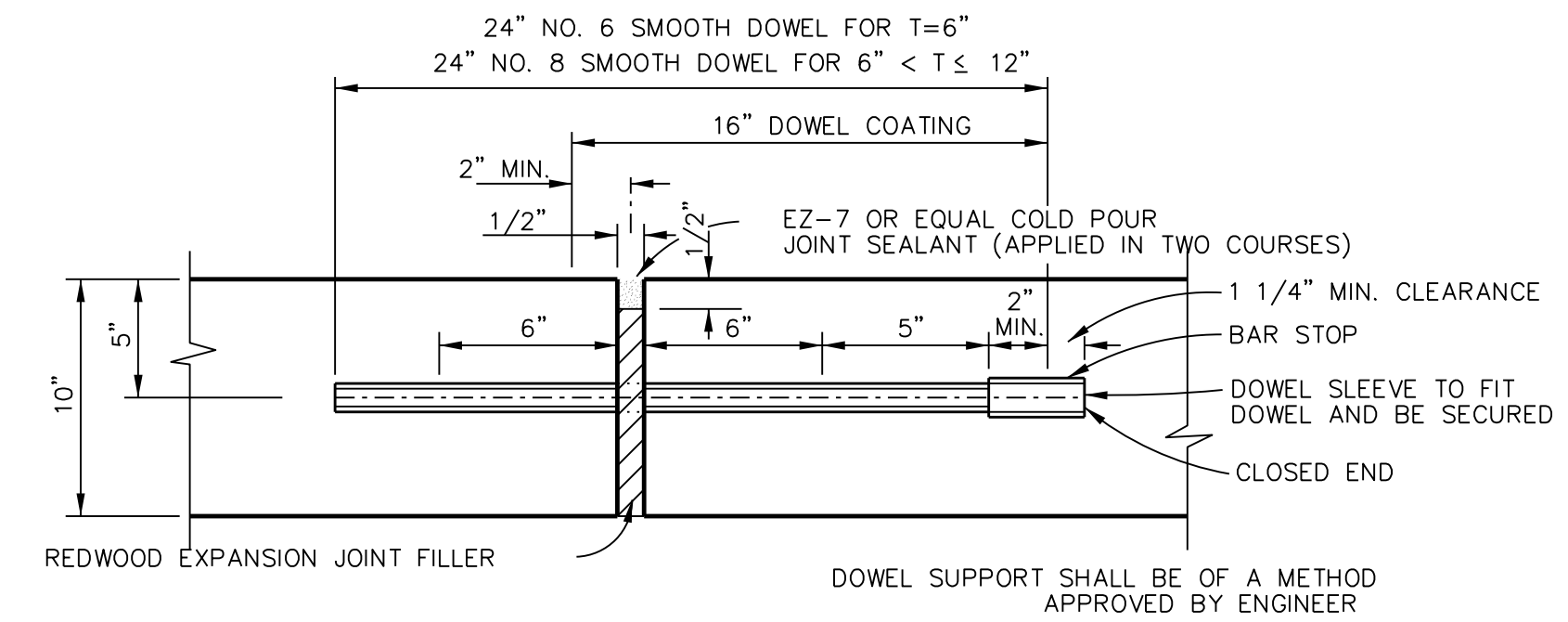


RETAINING WALL LOCATIONS

STATION RANGE	WALL HEIGHT
18+16.58 - 19+13.51	2.0'
21+08.00 - 22+46.00	1.5'




STANDARD RETAINING WALL DETAILS
TYPE "B" RETAINING WALL



RECORD DRAWING
THIS DRAWING IS A COMPILED COPY OF THE ORIGINAL ENGINEERING DRAWINGS FOR THIS PROJECT. IT IS NOT TO BE USED FOR CONSTRUCTION. ANY CHANGES OR REVISIONS TO THIS DRAWING SHALL BE MADE BY THE ORIGINAL ENGINEER OR HIS AUTHORIZED REPRESENTATIVE. THE INFORMATION SHOWN ON THIS RECORD DRAWING THAT WAS PROVIDED BY THE CONTRACTOR OR OTHERS NOT ASSOCIATED WITH THE DESIGN ENGINEER CANNOT BE VERIFIED FOR ACCURACY OR COMPLETENESS. THE ORIGINAL, SIGNED DRAWINGS ARE ON FILE AT THE OFFICE OF E.J.E.S., INC., TYPE FIRM REGISTRATION No. 5289

James Allen, P.E., TX License No. 65929
Date: JULY 26, 2019



SDATES

EJES INCORPORATED						
12655 N Central Expy, Suite # 500, Dallas, Texas 75243. Tel # 214-343-1210, Fax # 214-343-3885 FIRM REGISTRATION No: F-2488						
MISCELLANEOUS DETAILS						
E. BOYDSTUN AVE.						
FROM S. GOLIAD ST TO S. CLARK ST						
PUBLIC WORKS DEPARTMENT						
CITY OF ROCKWALL, TEXAS						
DESIGN	DRAWN	DATE	SCALE	NOTES	FILE	SHEET NO.
EJES	EJES	MAY 2017				15