
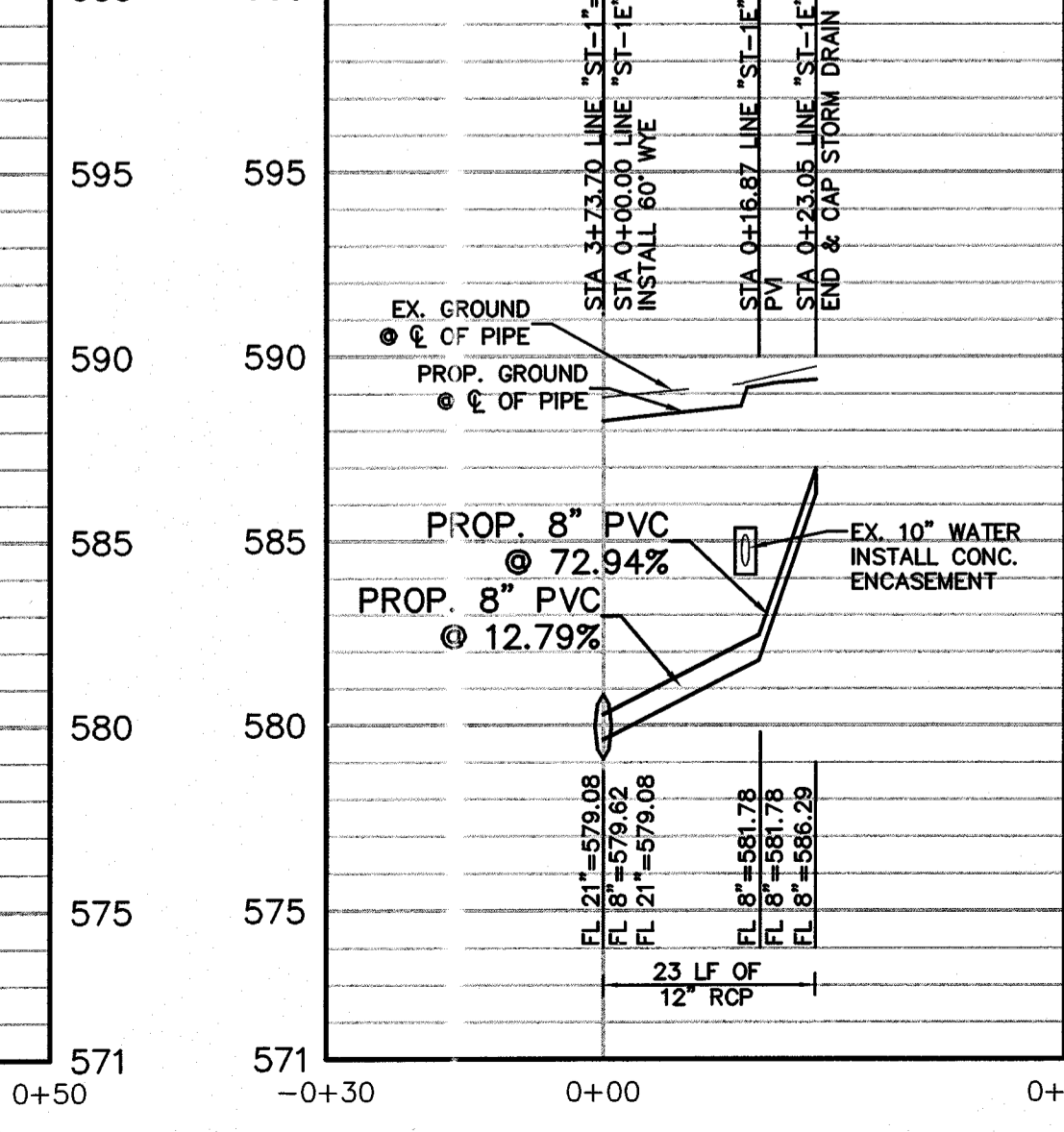
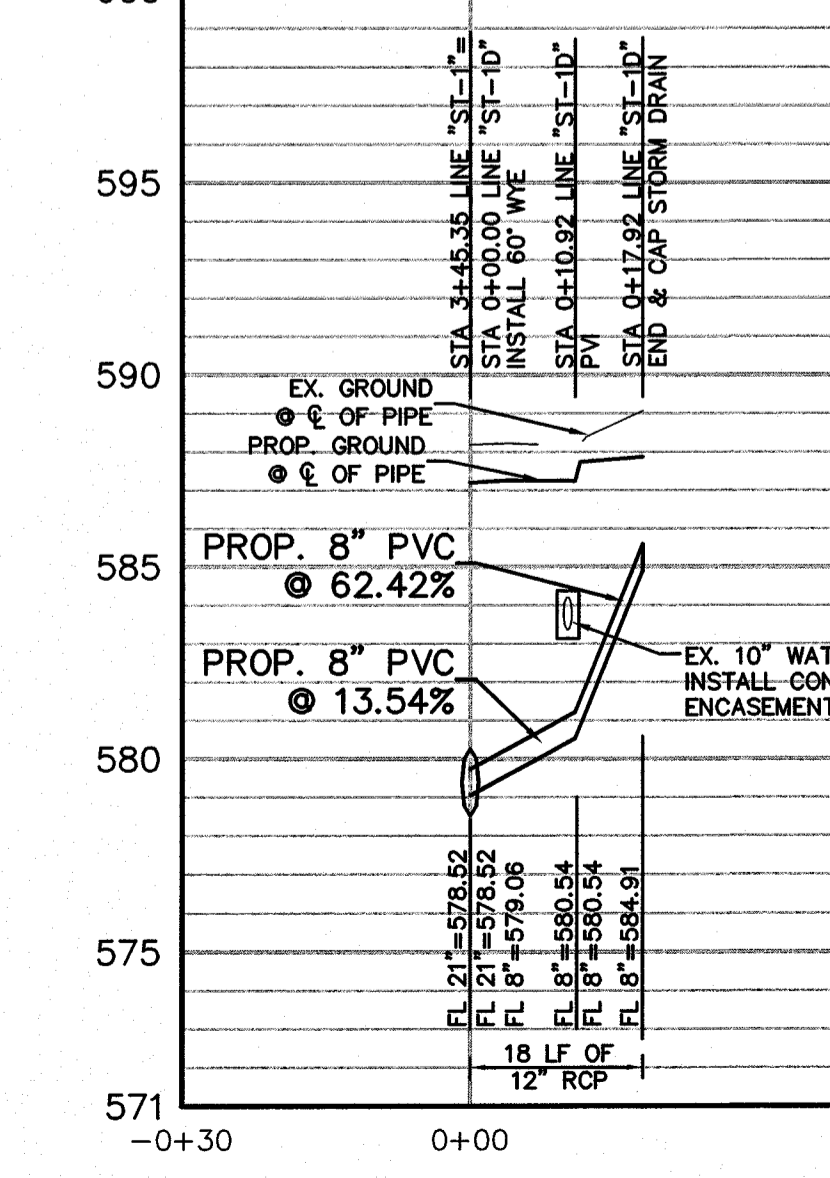
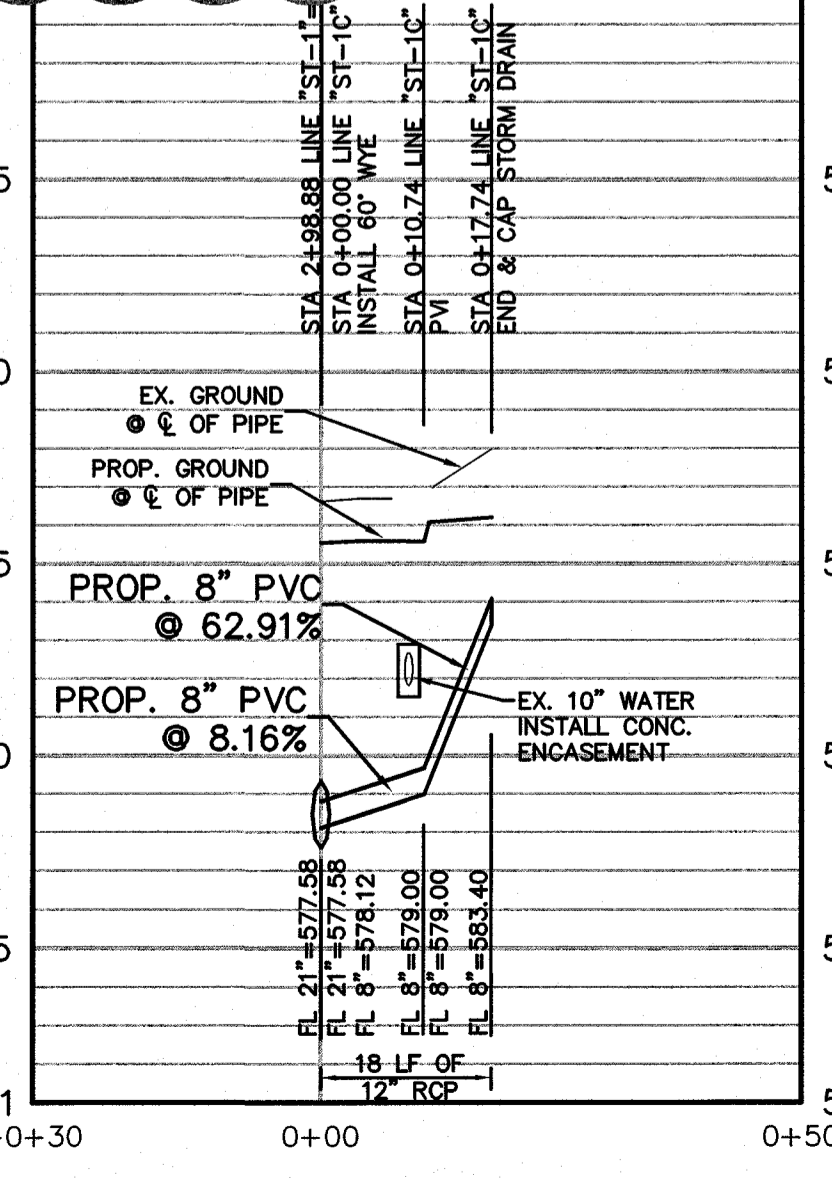
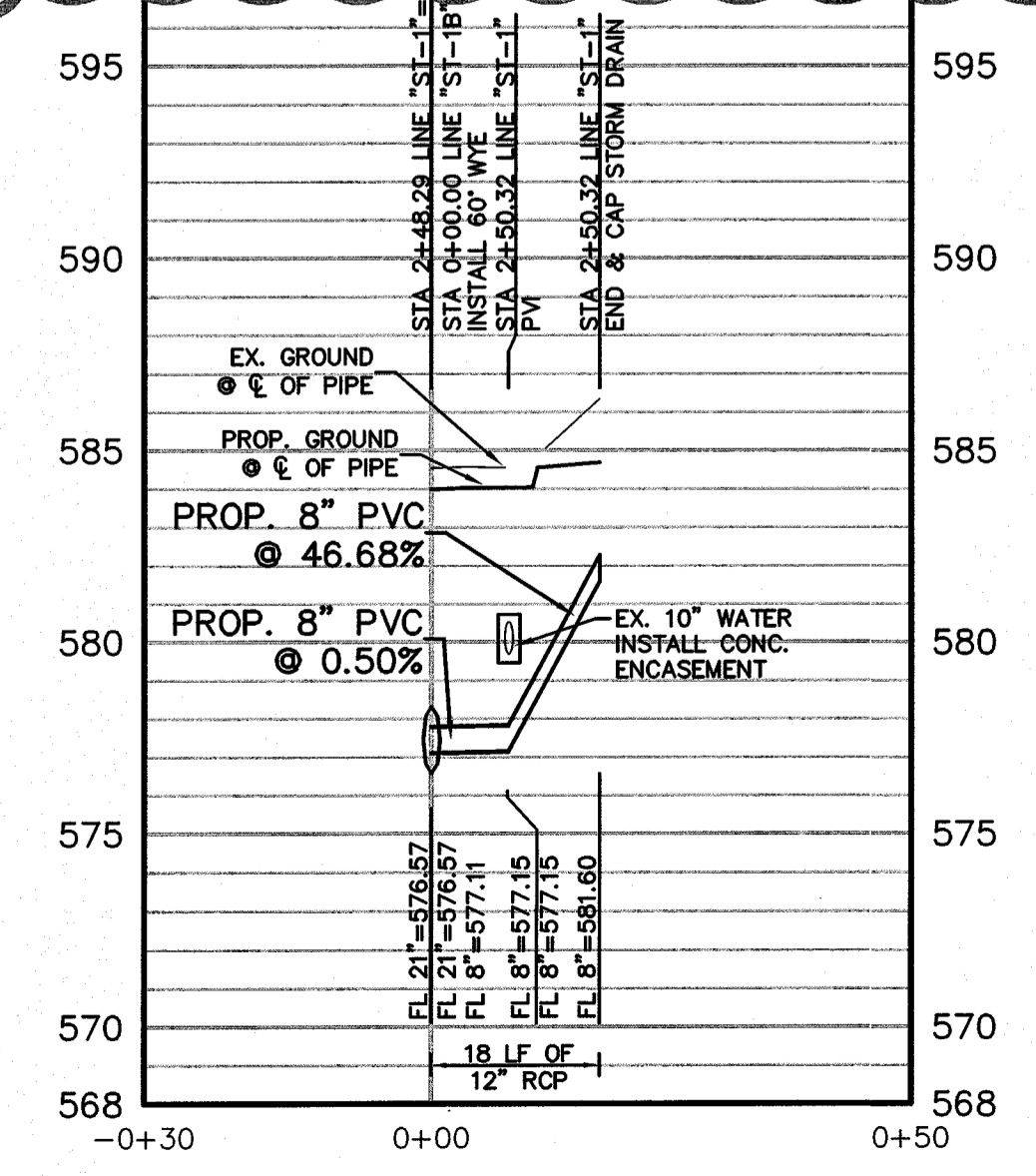

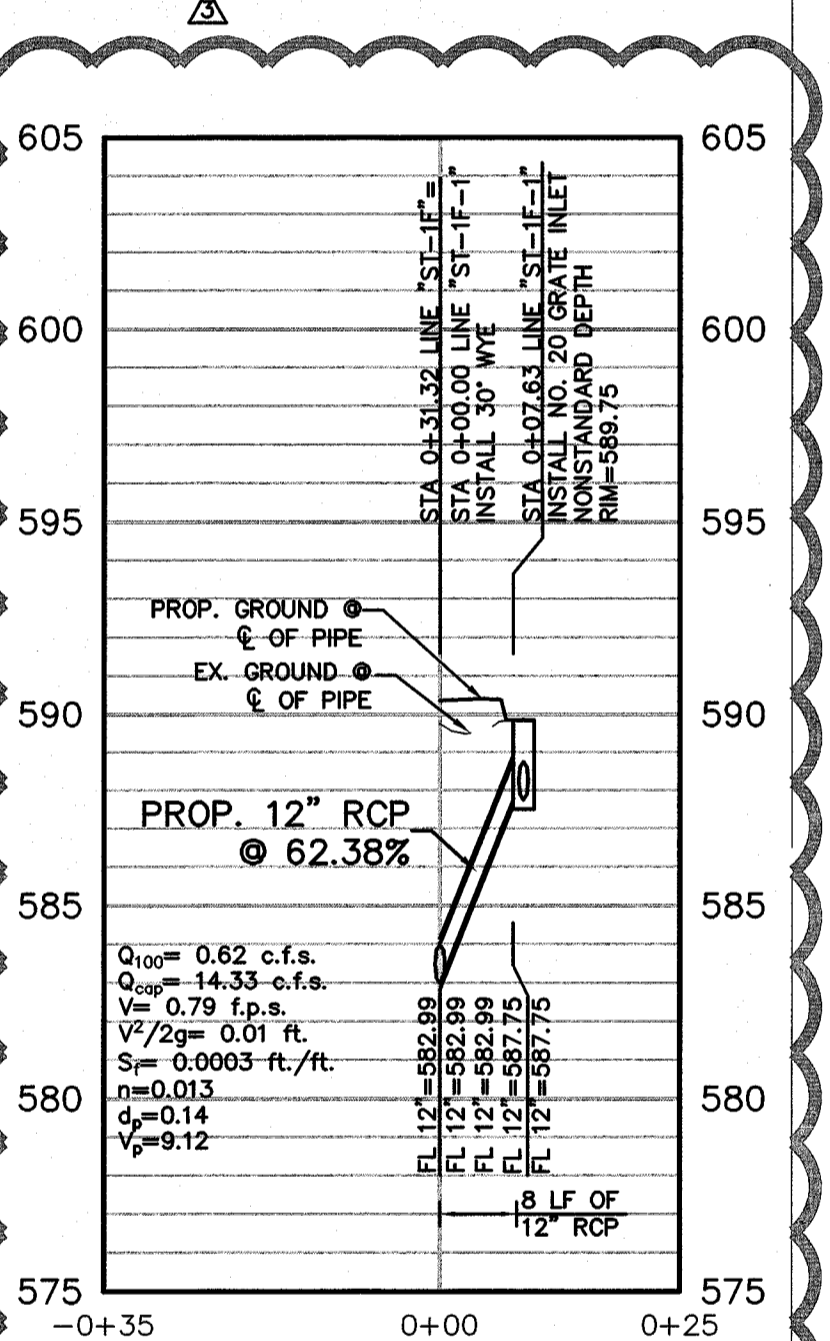
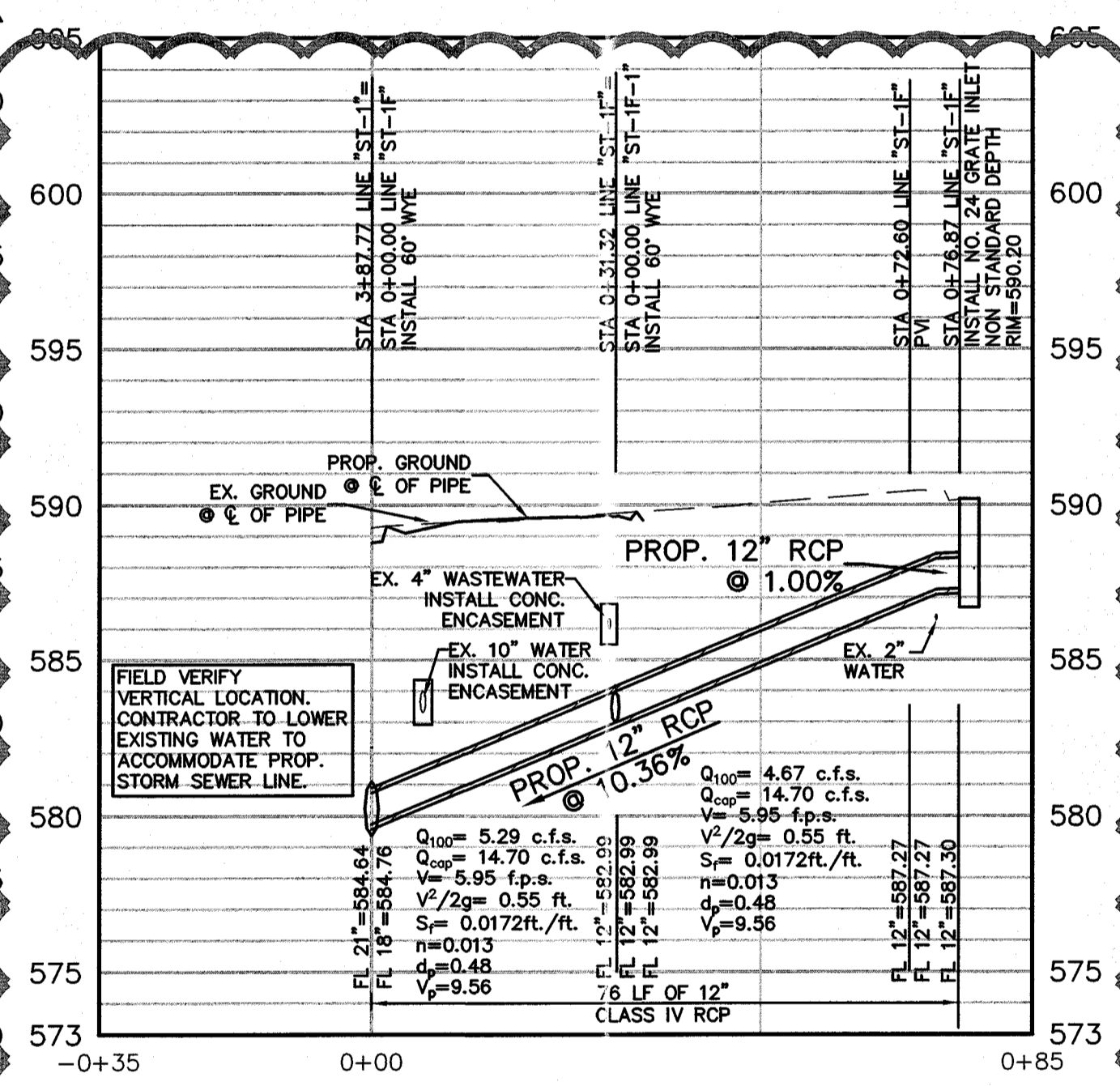
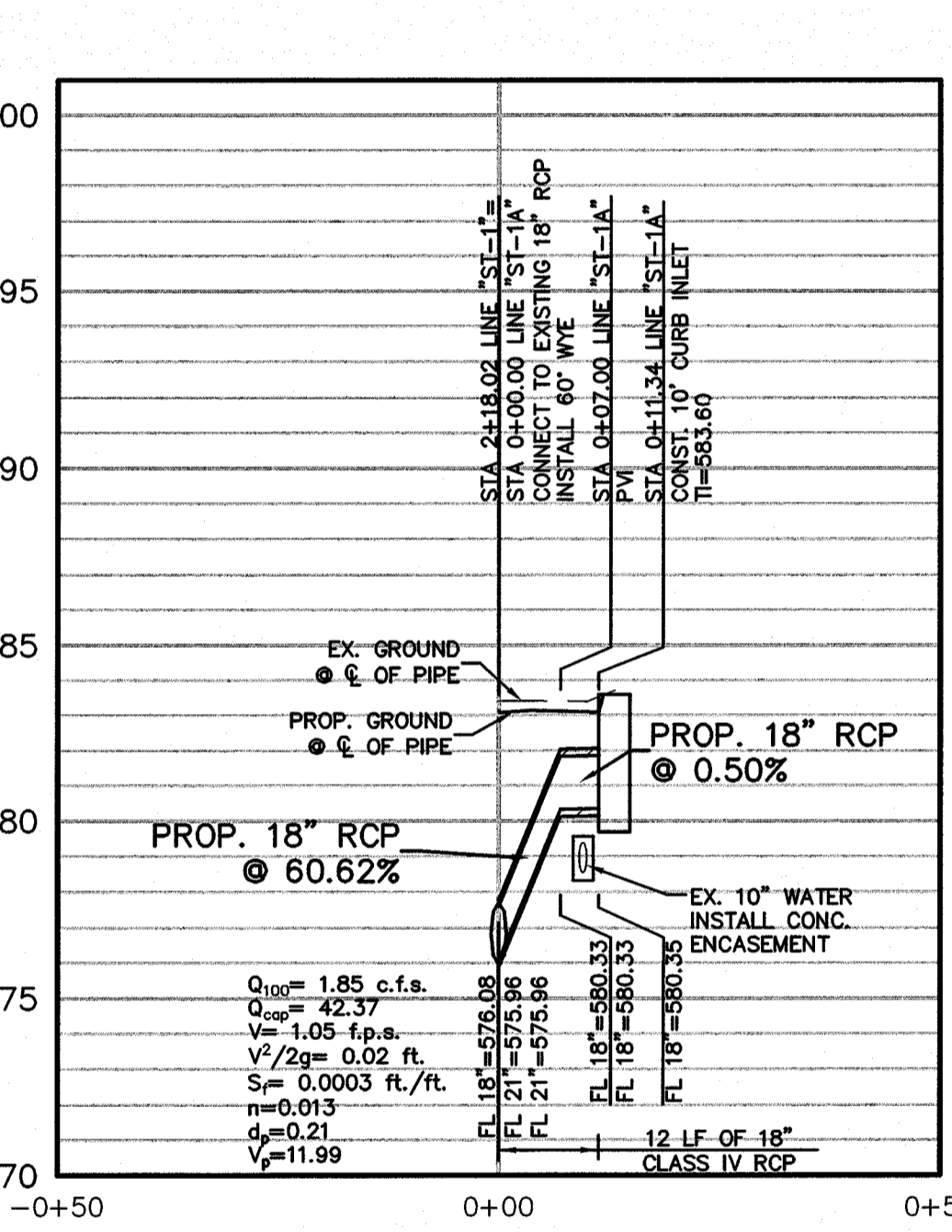
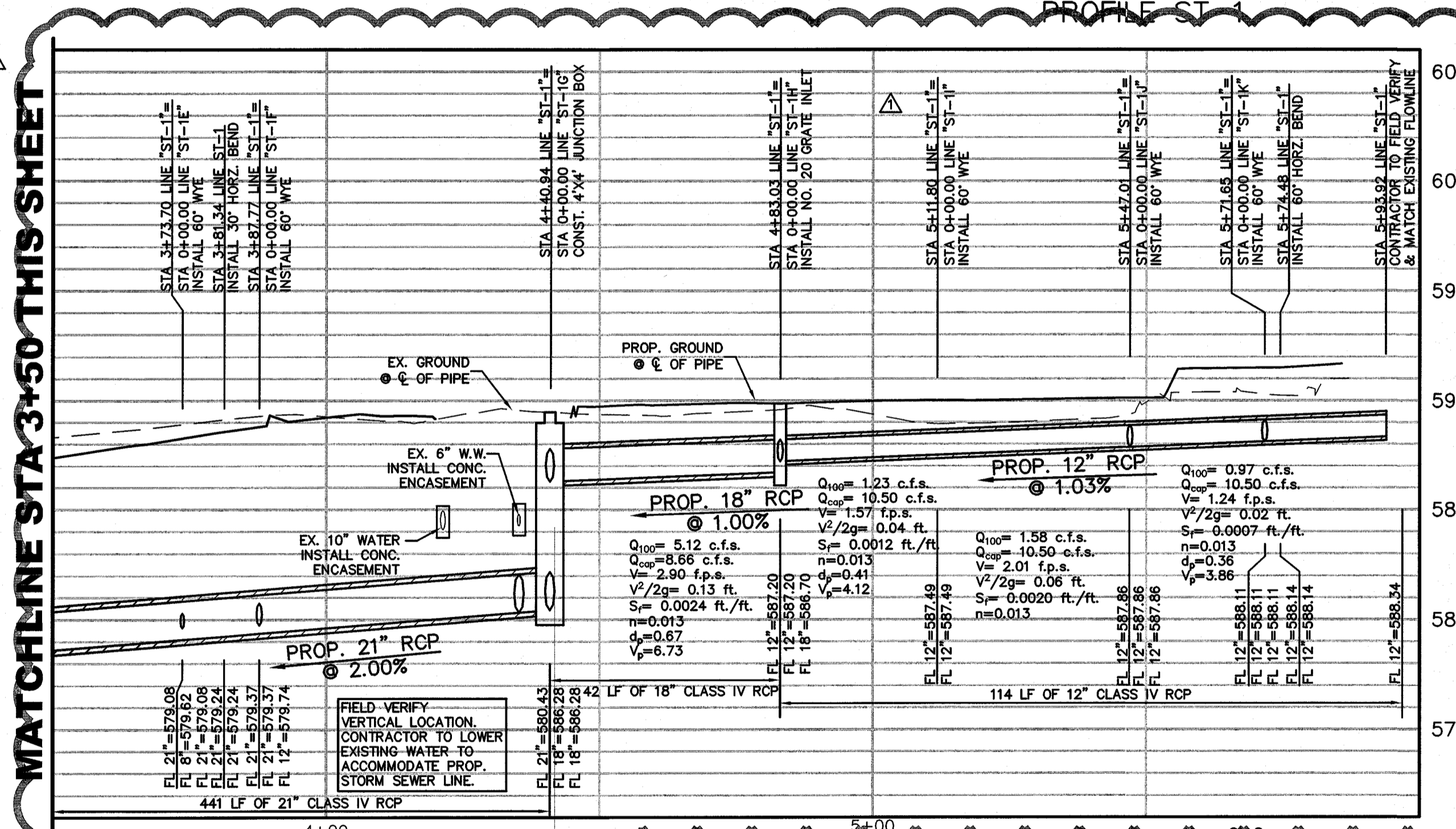


MATCHLINE STA 3+50 THIS SHEET

**BENCH MARK LIST**

BM# 1	"+" SET IN BOX ON CURB INLET ON NORTHWEST CORNER OF ALAMO ST. AND GOLIAD ST.	ELEV=574.54
BM# 2	"+" SET IN BOX ON BACK OF CURB ON SOUTH SIDE OF A CURB RETURN TO A PARKING LOT ON EAST SIDE OF FANNIN ST. ±7 FEET SOUTH OF OLIVE ST.	ELEV=573.63
BM# 3	"+" SET IN BOX ON SOUTH WEST CORNER OF GOLIAD ST. AND KAUFMAN ST. ±40 FEET WEST OF E. OF GOLIAD ST. AND ±25 FEET SOUTH OF E. OF KAUFMAN	ELEV=587.41
BM# 4	"+" SET IN BOX ON NORTH EAST CORNER OF N. FANNIN ST. AND KAUFMAN ST. ±15 FEET NORTH OF E. OF KAUFMAN ST. AND ±30 FEET EAST FROM E. OF KAUFMAN ST.	ELEV=578.80
BM# 5	"+" SET IN BOX ON NORTH WEST CORNER OF WASHINGTON ST. ON GOLIAD ST. ±40 FEET NORTH OF E. OF GOLIAD ST. AND ±25 FEET NORTH OF E. OF WASHINGTON ST.	ELEV=595.39
BM# 6	"+" SET IN BOX SOUTH EAST CORNER OF WASHINGTON ST. AND FANNIN ST ±22 FEET OF E. OF FANNIN ST. AND ±45 FEET SOUTH OF E. OF WASHINGTON ST.	ELEV=580.69



THE SEAL APPEARING ON THIS DOCUMENT WAS AUTHORIZED BY CHRISTOPHER M. JONES, P.E. 82681 ON 02/26/2014. ALTERATION OF A SEALED DOCUMENT WITHOUT PROPER NOTIFICATION TO THE RESPONSIBLE ENGINEER IS AN OFFENSE UNDER THE TEXAS ENGINEERING PRACTICE ACT.

**Downtown Rockwall**  
 streetscape improvements  
 PHASE 2  
 rockwall, texas

submittals / revisions

no.	date	detail
△	4/10/14	RFI'S # 24, 65, & 74
△	4/18/14	RFI'S # 30 & 79
△	4/28/14	LOWERED LINE "ST-1"

12024  
 Its project number  
 02.26.2014  
 date  
 JHB  
 drawn by  
 CMJ  
 checked by  
 registration