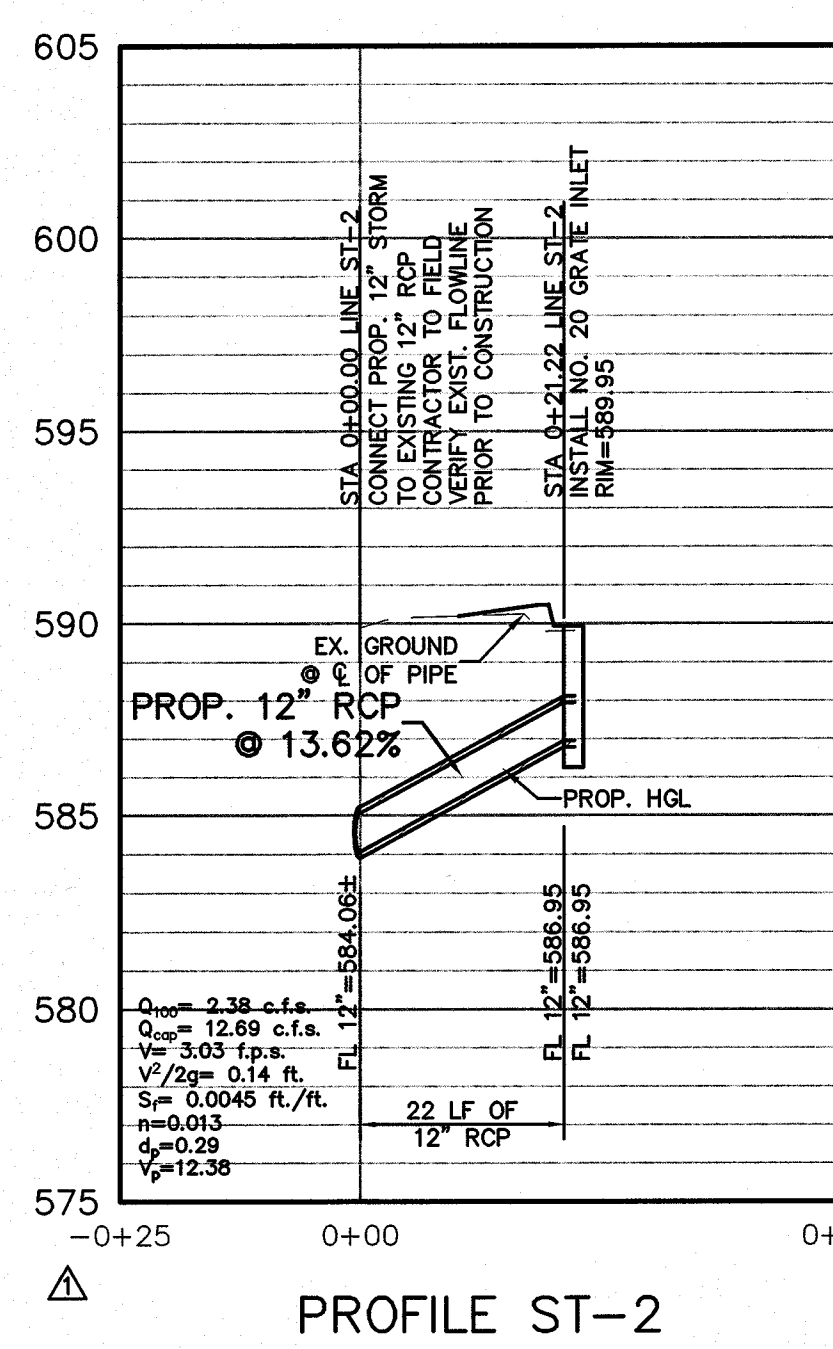
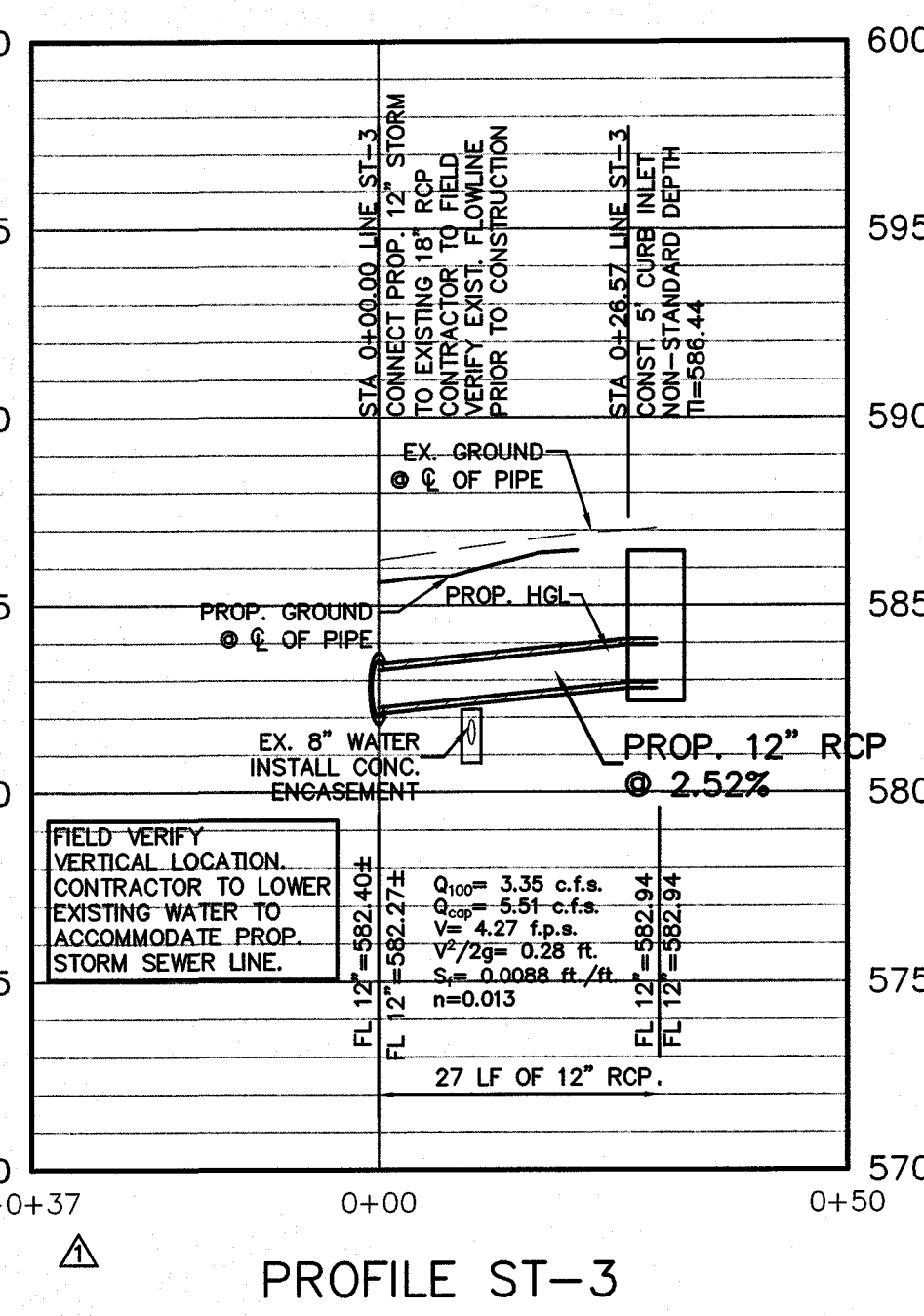


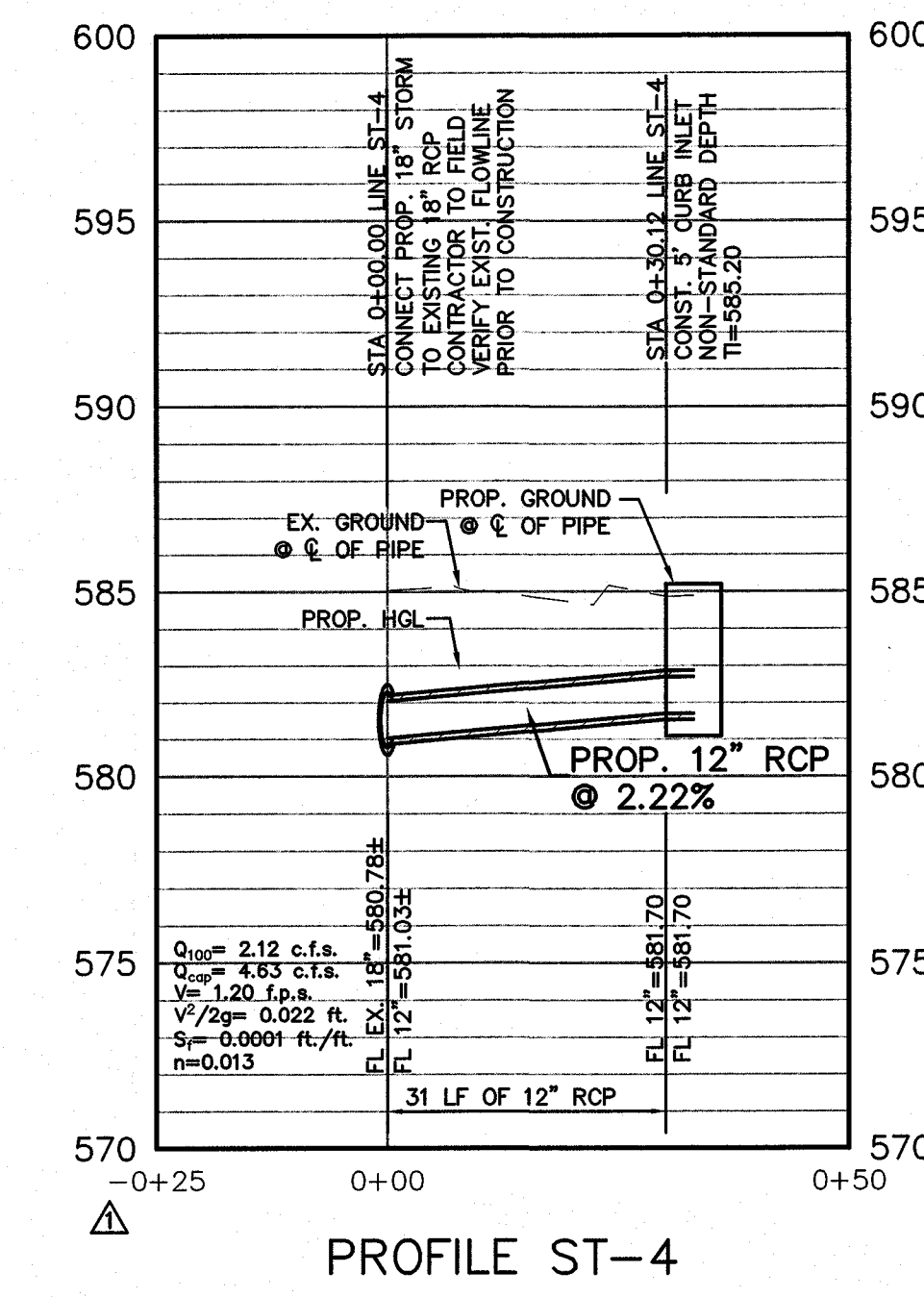
PROFILE ST-1H



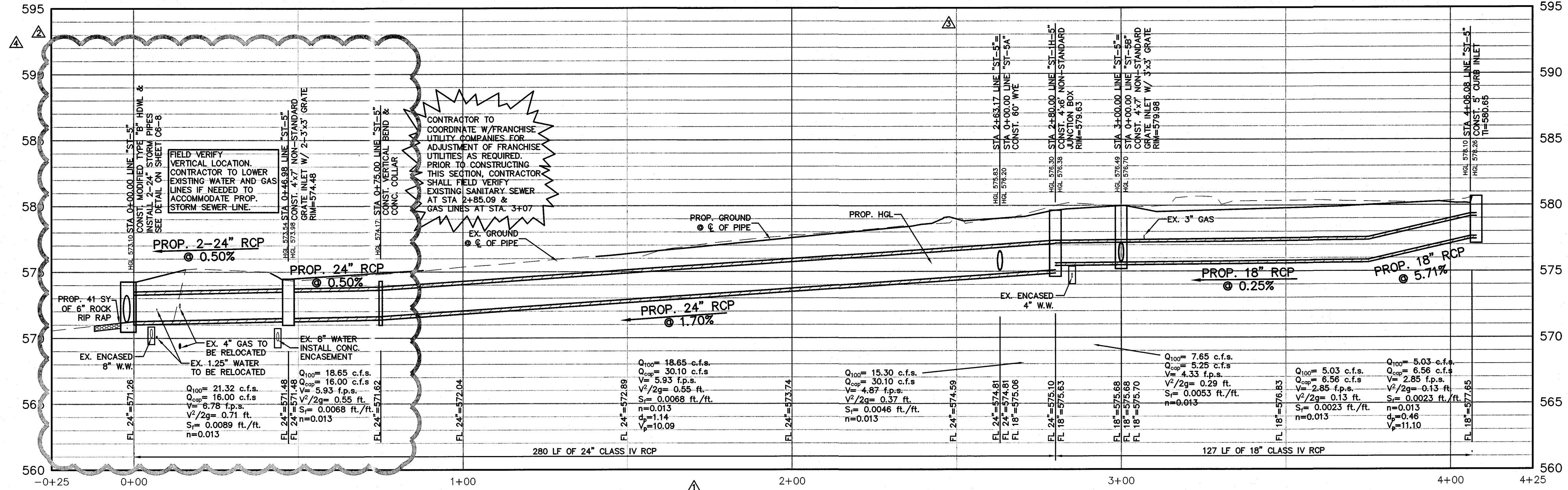
PROFILE ST-2



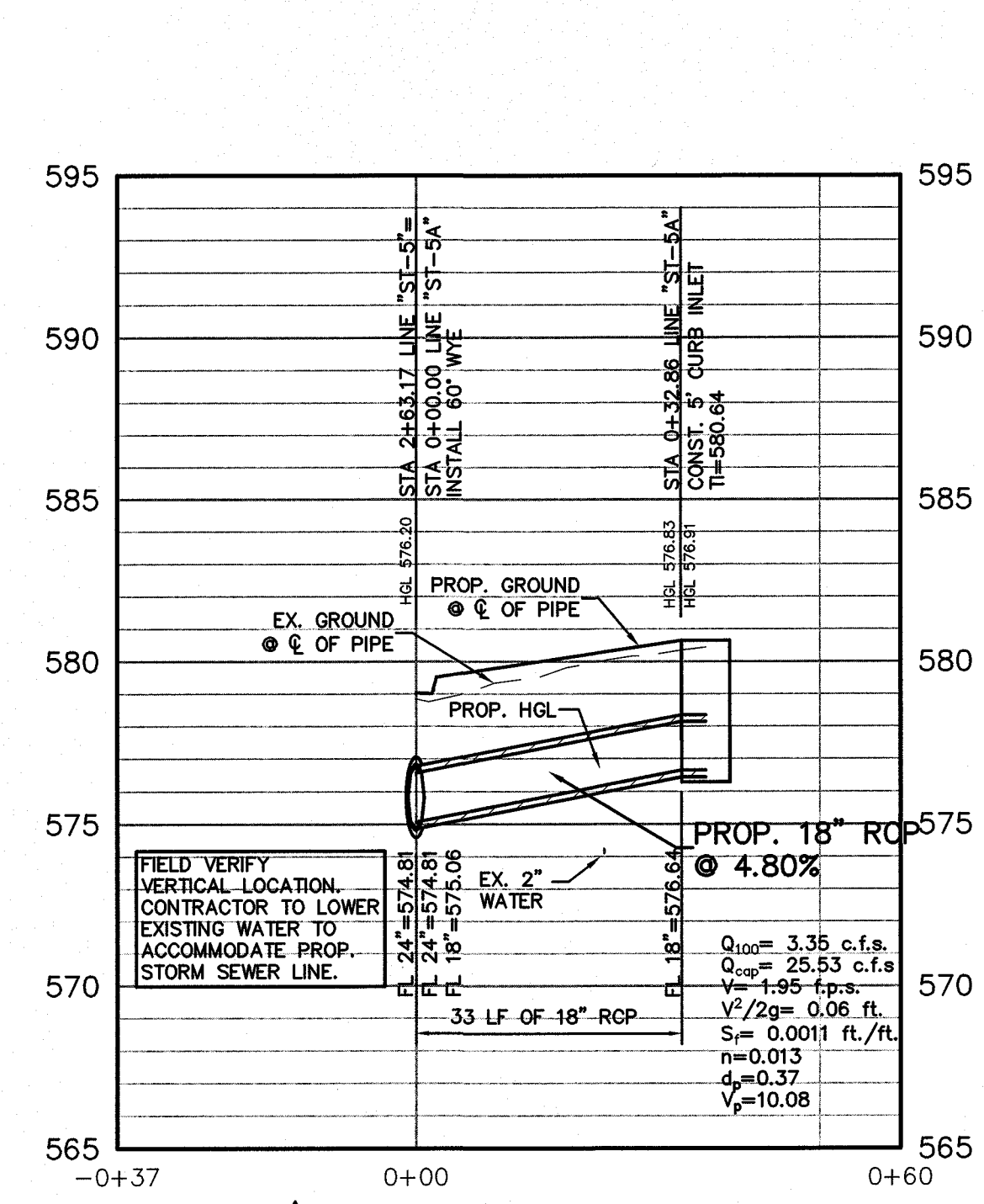
PROFILE ST-3



PROFILE ST-4



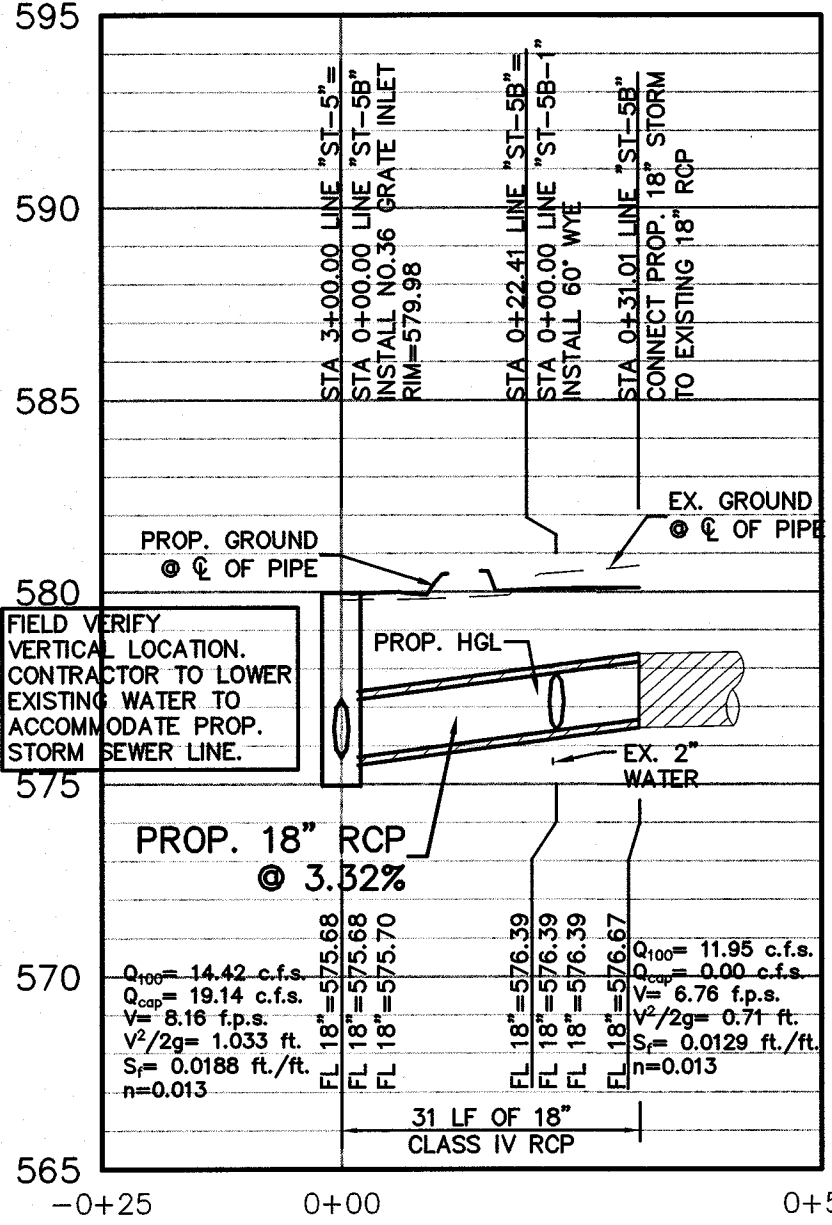
PROFILE ST-5



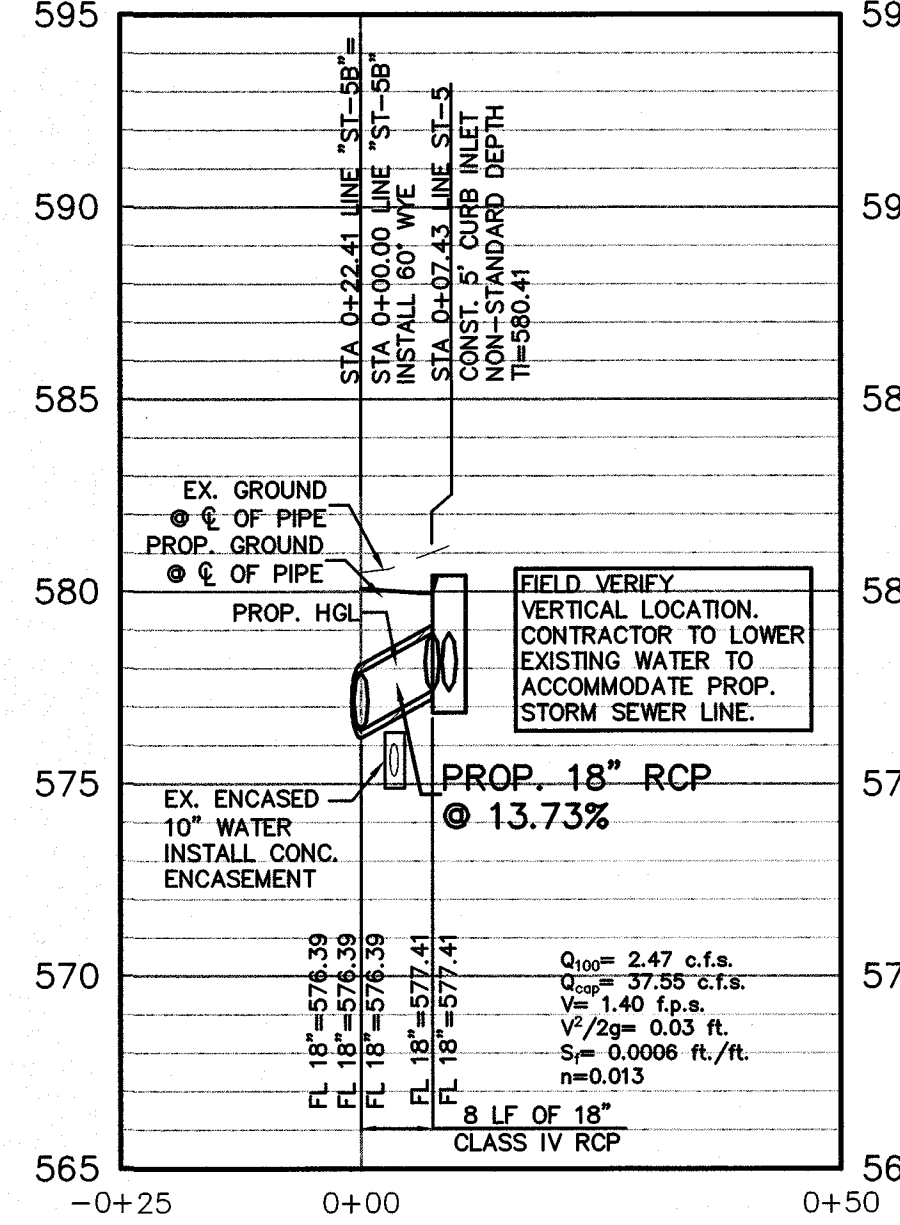
PROFILE ST-5A

BENCH MARK LIST

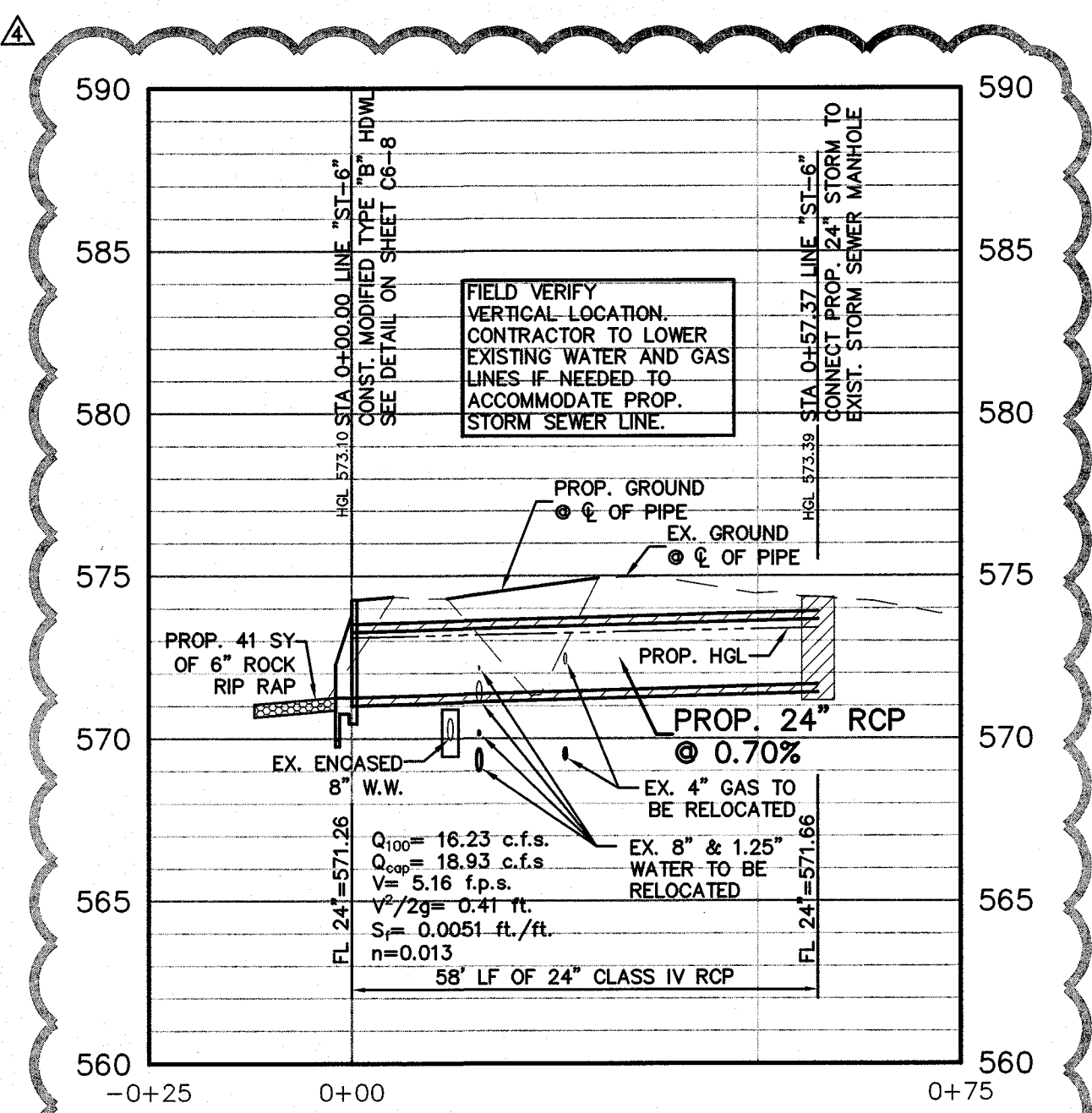
BM# 1	+" SET IN BOX ON CURB INLET ON NORTHWEST CORNER OF ALAMO ST. AND GOLIAD ST.	ELEV=574.54
BM# 2	+" SET IN BOX ON BACK OF CURB ON SOUTH SIDE OF A CURB RETURN TO A PARKING LOT ON EAST SIDE OF FANNIN ST. ±7 FEET SOUTH OF OLIVE ST.	ELEV=573.63
BM# 3	+" SET IN BOX ON SOUTH WEST CORNER OF GOLIAD ST. AND KAUFMAN ST. ±40 FEET WEST OF E OF GOLIAD ST. AND ±25 FEET SOUTH OF OLIVE ST.	ELEV=587.41
BM# 4	+" SET IN BOX ON NORTH EAST CORNER OF N. FANNIN ST. AND KAUFMAN ST. ±15 FEET NORTH OF E OF KAUFMAN ST. AND ±30 FEET EAST FROM E OF KAUFMAN ST.	ELEV=578.80
BM# 5	+" SET IN BOX ON NORTH WEST CORNER OF WASHINGTON ST. ON GOLIAD ST. ±40 FEET WEST OF E OF GOLIAD ST. AND ±25 FEET NORTH OF E OF WASHINGTON ST.	ELEV=595.39
BM# 6	+" SET IN BOX SOUTH EAST CORNER OF WASHINGTON ST. AND FANNIN ST. ±22 FEET EAST OF E OF FANNIN ST. AND ±45 FEET SOUTH OF E OF WASHINGTON ST.	ELEV=580.69




PROFILE ST-5B



PROFILE ST-5B-1



PROFILE ST-6




submittals / revisions

no.	date	detail
△	4/10/14	RFT'S 24 & 65
△	7/11/14	LASI #7
△	1/28/15	LASI #13
△	4/2/15	LASI #166

12024
 hrs project number
 02.26.2014
 date
 JHB
 drawn by
 CMJ
 checked by

registration



THE SEAL APPEARING ON THIS DOCUMENT WAS AUTHORIZED BY CHRISTOPHER M. JONES, P.E. 82681 ON 02/26/2014. ALTERATION OF A SEALED DOCUMENT WITHOUT PROPER NOTIFICATION TO THE RESPONSIBLE ENGINEER IS AN OFFENSE UNDER THE TEXAS ENGINEERING PRACTICE ACT.