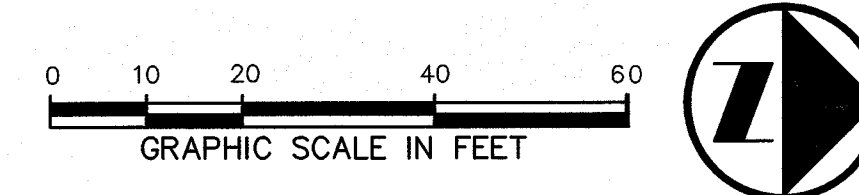


MATCH LINE - SHEET C6-5

MATCH LINE - SHEET C6-8




LEGEND

B.	BOLLARD	JK	FLOOD LIGHT
EM	ELECTRIC METER	FP	FLAG POLE
PP	POWER POLE	SIGN	TRAFFIC SIGN
LS	LIGHT STANDARD	IRS	1/2-INCH IRON ROD
WM	WATER METER	(C.M.)	W/PACHECO KOCHT CAP SET
WV	WATER VALVE		CONTROLLING MONUMENT
ICV	IRRIGATION CONTROL VALVE	---	PROPERTY LINE
FH	FIRE HYDRANT	X	FENCE
CQ	CLEANOUT	OHL	OVERHEAD UTILITY LINE
MH	MANHOLE	E	UNDERGROUND ELECTRIC LINE
TSC	TRAFFIC SIGNAL CONTROL	T	UNDERGROUND TELEPHONE LINE
TSP	TRAFFIC SIGNAL POLE	C	UNDERGROUND CABLE LINE
TELE	TELEPHONE BOX	6"W	UNDERGROUND WATER LINE
		6"SS	UNDERGROUND SANITARY SEWER LINE

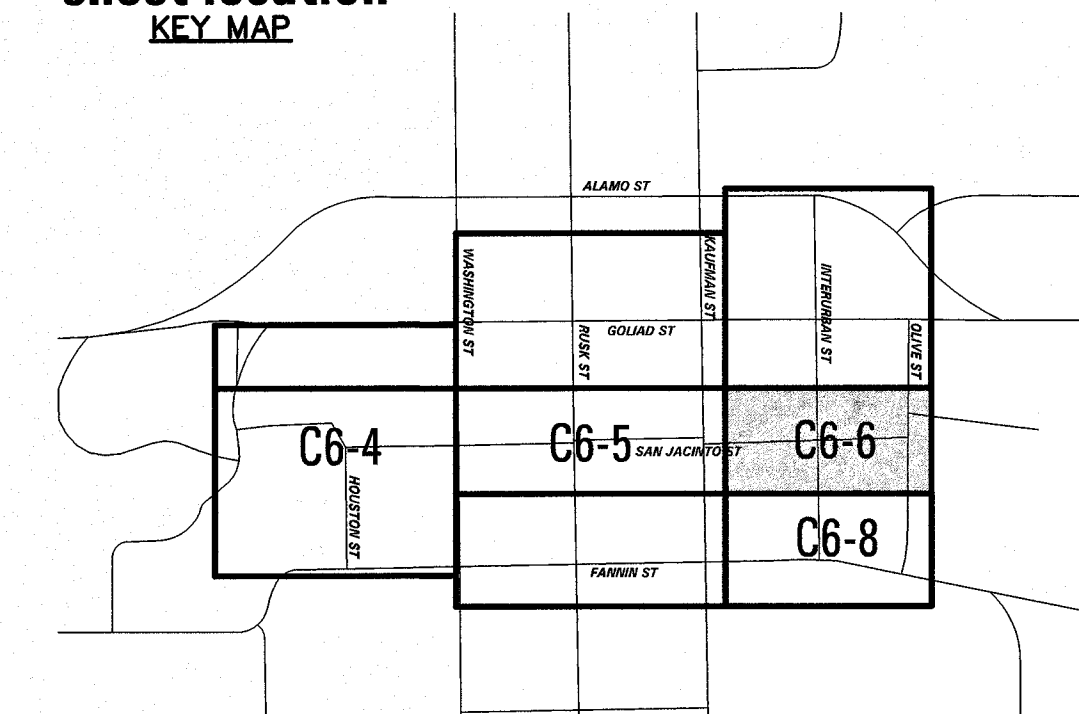
BENCH MARK LIST

BM# 1	"+" SET IN BOX ON CURB INLET ON NORTHWEST CORNER OF ALAMO ST. AND GOLIAD ST.	ELEV=574.54
BM# 2	"+" SET IN BOX ON BACK OF CURB ON SOUTH SIDE OF A CURB RETURN TO A PARKING LOTON EAST SIDE OF FANNIN ST. ±7 FEET SOUTH OF OLIVE ST.	ELEV=573.63
BM# 3	"+" SET IN BOX ON SOUTH WEST CORNER OF GOLIAD ST. AND KAUFMAN ST. ±40 FEET WEST OF C. OF GOLIAD ST. AND ±25 FEET SOUTH OF C. OF KAUFMAN	ELEV=587.41
BM# 4	"+" SET IN BOX ON NORTH EAST CORNER OF N. FANNIN ST. AND KAUFMAN ST. ±15 FEET NORTH OF C. OF KAUFMAN ST. AND ±30 FEET EAST FROM C. OF KAUFMAN ST.	ELEV=578.80
BM# 5	"+" SET IN BOX ON NORTH WEST CORNER OF WASHINGTON ST. ON GOLIAD ST. ±40 FEET WEST OF C. OF GOLIAD ST. AND ±25 FEET NORTH OF C. OF WASHINGTON ST.	ELEV=595.39
BM# 6	"+" SET IN BOX SOUTH EAST CORNER OF WASHINGTON ST. AND FANNIN ST ±22 FEET OF C. OF FANNIN ST. AND ±45 FEET SOUTH OF C. OF WASHINGTON ST.	ELEV=580.69




THE SEAL APPEARING ON THIS DOCUMENT WAS AUTHORIZED BY CHRISTOPHER M. JONES, P.E. 82881 ON 05/12/14. ALTERATION OF A SEALED DOCUMENT WITHOUT PROPER NOTIFICATION TO THE RESPONSIBLE ENGINEER IS AN OFFENSE UNDER THE TEXAS ENGINEERING PRACTICE ACT.

sheet location KEY MAP



Downtown Rockwall
 streetscape improvements
 PHASE 2
 rockwall, texas



submittals / revisions

no.	date	detail
△	12/11/13	ADDENDUM #2
△	12/11/13	ADDENDUM #3
△	7/11/14	LASI #7
△	1/28/15	LASI #13

la terra studio, inc.

12024
 its project number
 02.26.2014
 date
 JHB
 drawn by
 CMJ
 checked by
 registration

sheet title
STORM DRAINAGE PLAN
 sheet number

C6-6