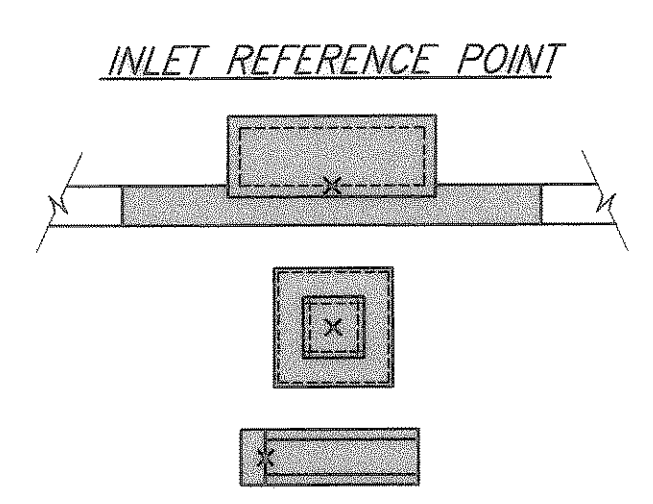
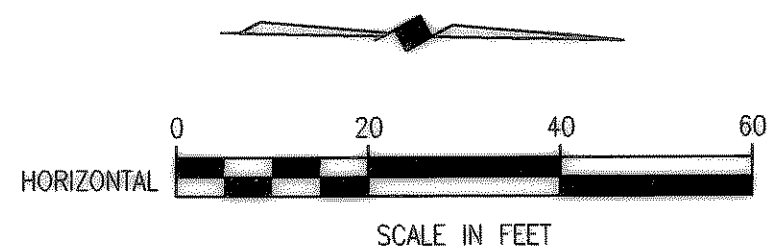
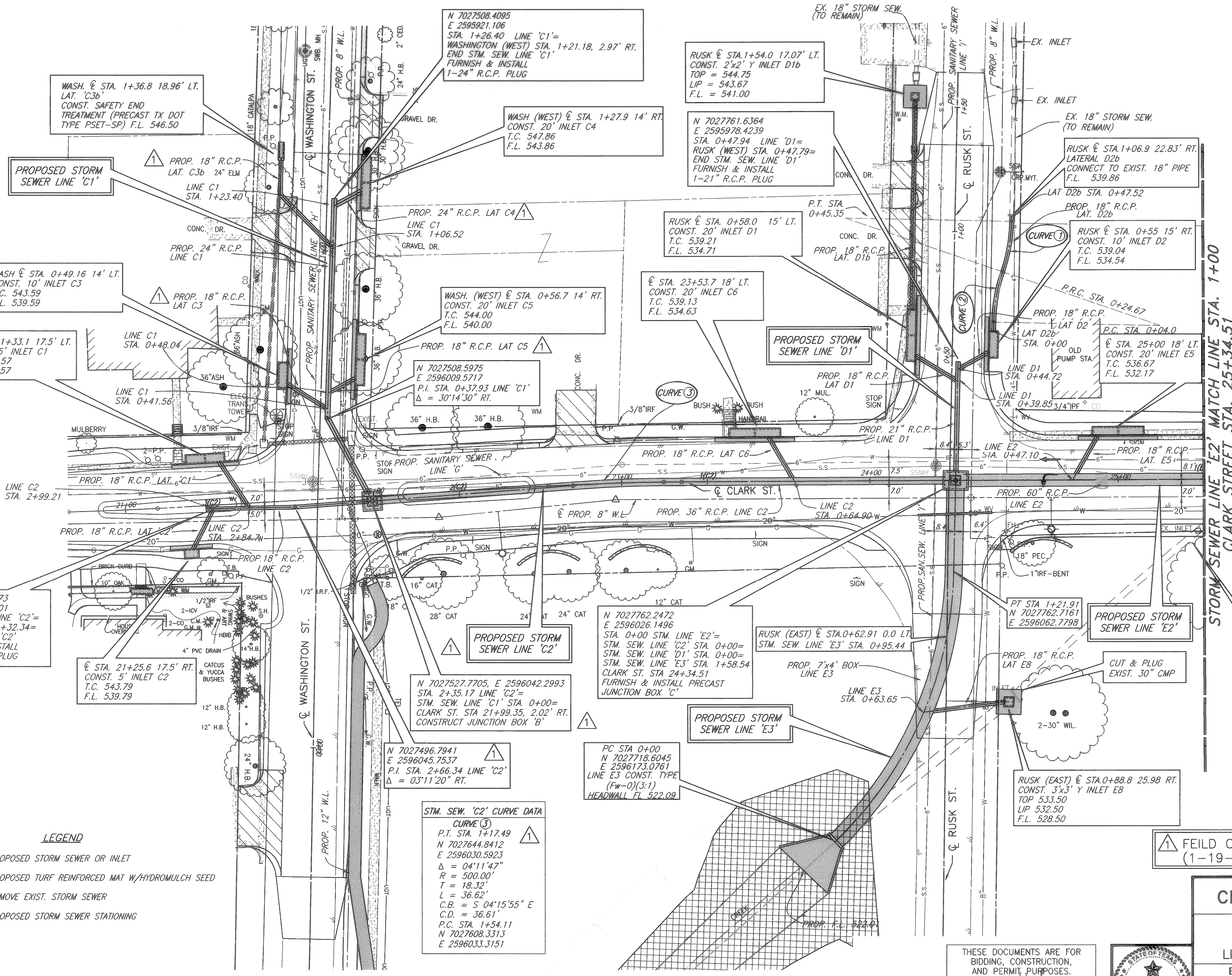


H:\ROCKWALL\2003120\PLAN-SHEETS\2003120-STM-P-05.DWG SCALE: 1"=20' XREF: ROCKWALL\2003120\BASE\PROP-BASE



REVISED TO CONFORM TO CONSTRUCTION RECORDS BY M.H. DATE 12/04/2006

LAT. 'D2b' CURVE DATA	LAT. 'D2b' CURVE DATA
CURVE ① P.T. STA. 0+47.52 N 7027781.2169 E 2595919.0745 Δ = 17°40'45" R = 67.00' T = 10.42' L = 20.67' C.B. = N 81°53'37" W C.D. = 20.59' P.R.C. STA. 0+24.67 N 7027778.3412 E 2595962.0233	CURVE ② P.R.C. STA. 0+24.67 N 7027778.3412 E 2595919.0745 Δ = 17°40'45" R = 67.00' T = 10.42' L = 20.67' C.B. = N 81°53'37" W C.D. = 20.59' P.C. STA. 0+04.00 N 7027775.4376 E 2595962.0233

STM. SEW. 'C2' CURVE DATA

CURVE ③

P.T. STA. 1+17.49
 N 7027644.8412
 E 2596030.5923
 Δ = 04°11'47"
 R = 500.00'
 T = 18.32'
 L = 36.62'
 C.B. = S 04°15'55" E
 C.D. = 36.61'
 P.C. STA. 1+54.11
 N 7027608.3313
 E 2596033.3151

- LEGEND**
- PROPOSED STORM SEWER OR INLET
 - PROPOSED TURF REINFORCED MAT W/HYDROMULCH SEED
 - REMOVE EXIST. STORM SEWER
 - 4(C) PROPOSED STORM SEWER STATIONING

FIELD CHANGE NO. 1
(1-19-05)


These plans and related specifications were prepared for construction of this specific project only. Reuse of these documents is not permitted without written authorization of Birkhoff, Hendricks & Conway, L.L.P.

CITY OF ROCKWALL, TEXAS

**CLARK STREET
STORM SEWER PLAN-5
LINES 'C1', 'C2', 'D1', 'E2', & 'E3'**

BIRKHOFF, HENDRICKS & CONWAY, L.L.P.
CONSULTING ENGINEERS
Dallas, Texas

THESE DOCUMENTS ARE FOR BIDDING, CONSTRUCTION, AND PERMIT PURPOSES.
 DATE: 1/18/05



DESIGNED BY: M.H.	PROJECT: 2003-120	SHEET NO. 65
DRAWN BY: G.C.	DATE: AUGUST, 2004	OF SHEETS