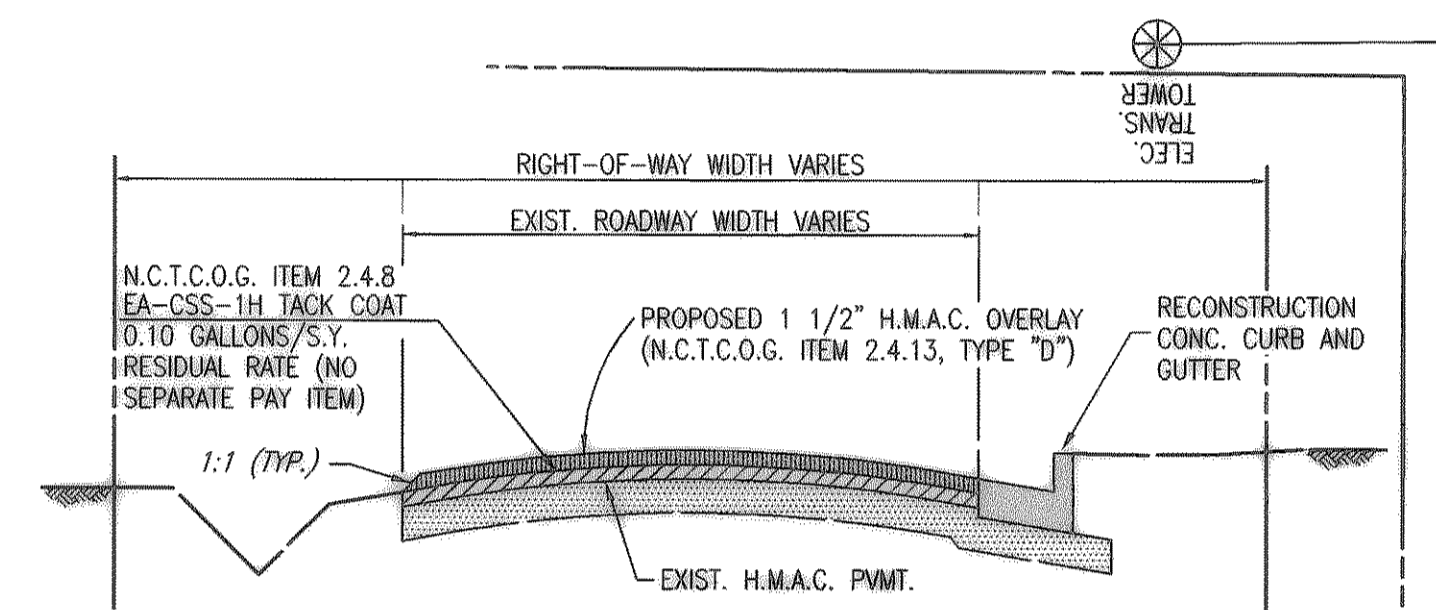
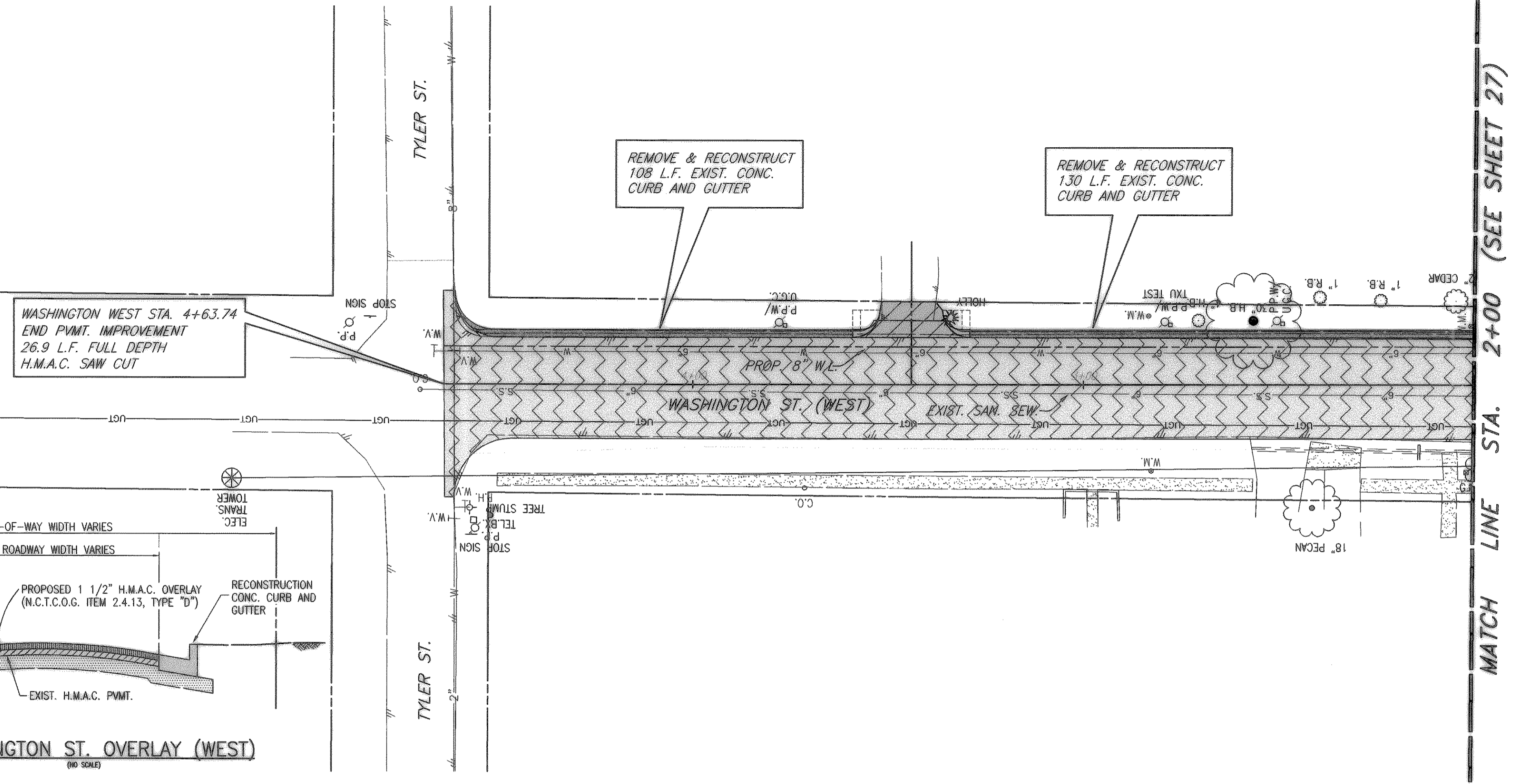
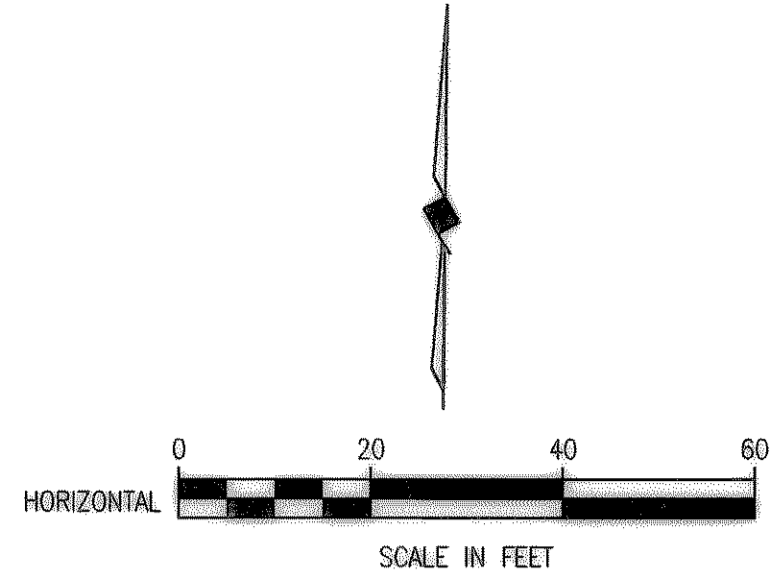


H:\ROCKWALL\2003120\PLAN-SHEETS\2003120-MSP2.DWG SCALE: 1=20 BLOCKS: ROCKWALL\2003120\X.X XREF: ROCKWALL\2003120\X.X



WASHINGTON ST. OVERLAY (WEST)
(NO SCALE)



LEGEND

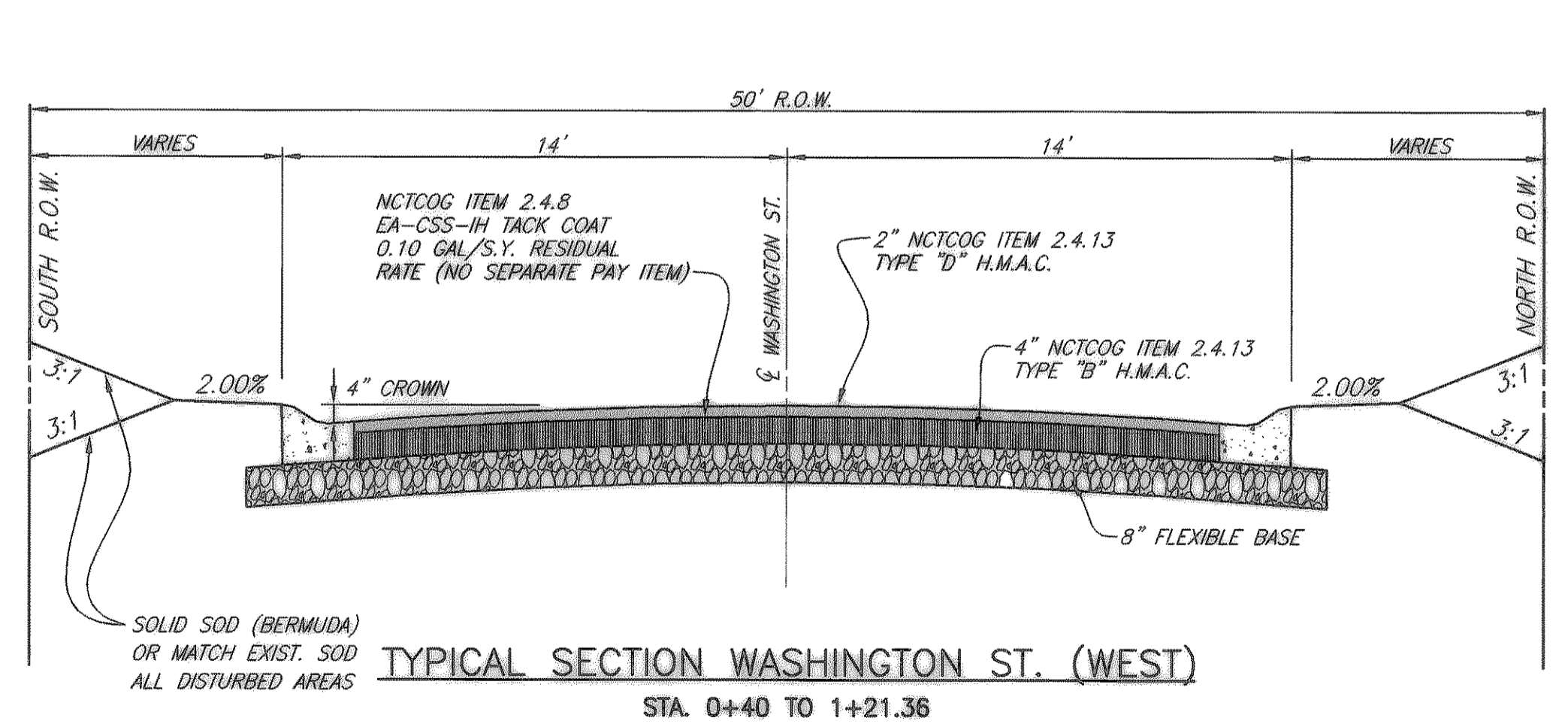
- H.M.A.C. PAVEMENT OVERLAY
- CONSTRUCT REINF. CONC. CURB & GUTTER
- CONSTRUCT REINF. CONC. DRIVEWAY

NOTE:
 REFER TO COORDINATE/DIMENSION SHEETS FOR CLARK ST. GEOMETRIC LAYOUT OF PROPOSED ROADWAY.

T.B.M. CS
 SQ. CUT ON TOWER BASE SOUTH WEST CORNER OF CLARK ST. & WASHINGTON ST.
 N:7027488.5763
 E:2596011.4576
 EL=545.17

T.B.M. 2176
 SQ. CUT ON WEST HEADWALL OF CLARK ST. & NORTH OF ST. MARY ST.
 N:7025946.3986
 E:2596088.3176
 EL=533.99

These plans and related specifications were prepared for construction of this specific project only. Reuse of these documents is not permitted without written authorization of Birkhoff, Hendricks & Conway, L.L.P.




TYPICAL SECTION WASHINGTON ST. (WEST)
 STA. 0+40 TO 1+21.36

Station	Elevation	Notes
550	550	LEFT SIDE R.O.W. / RIGHT SIDE R.O.W.
545	545	EXIST. G. GRADE LINE
540	540	
535	535	
530	530	

REVISED TO CONFORM TO CONSTRUCTION RECORDS
 BY M.H. DATE 12/04/2006

THESE DOCUMENTS ARE FOR BIDDING, CONSTRUCTION, AND PERMIT PURPOSES.
Matthew Honey
 DATE: 8/2/04



CITY OF ROCKWALL, TEXAS

WASHINGTON STREET -PAVING
 PLAN AND PROFILE
 STA -4+63.74 TO STA. -2+00 WEST

BIRKHOFF, HENDRICKS & CONWAY, L.L.P.
 CONSULTING ENGINEERS
 Dallas, Texas

DESIGNED BY: <u>M.H.</u>	PROJECT: <u>2003-120</u>	SHEET NO. <u>28</u>
DRAWN BY: <u>B.H.C.</u>	DATE: <u>AUGUST, 2004</u>	OF <u>X</u> SHEETS