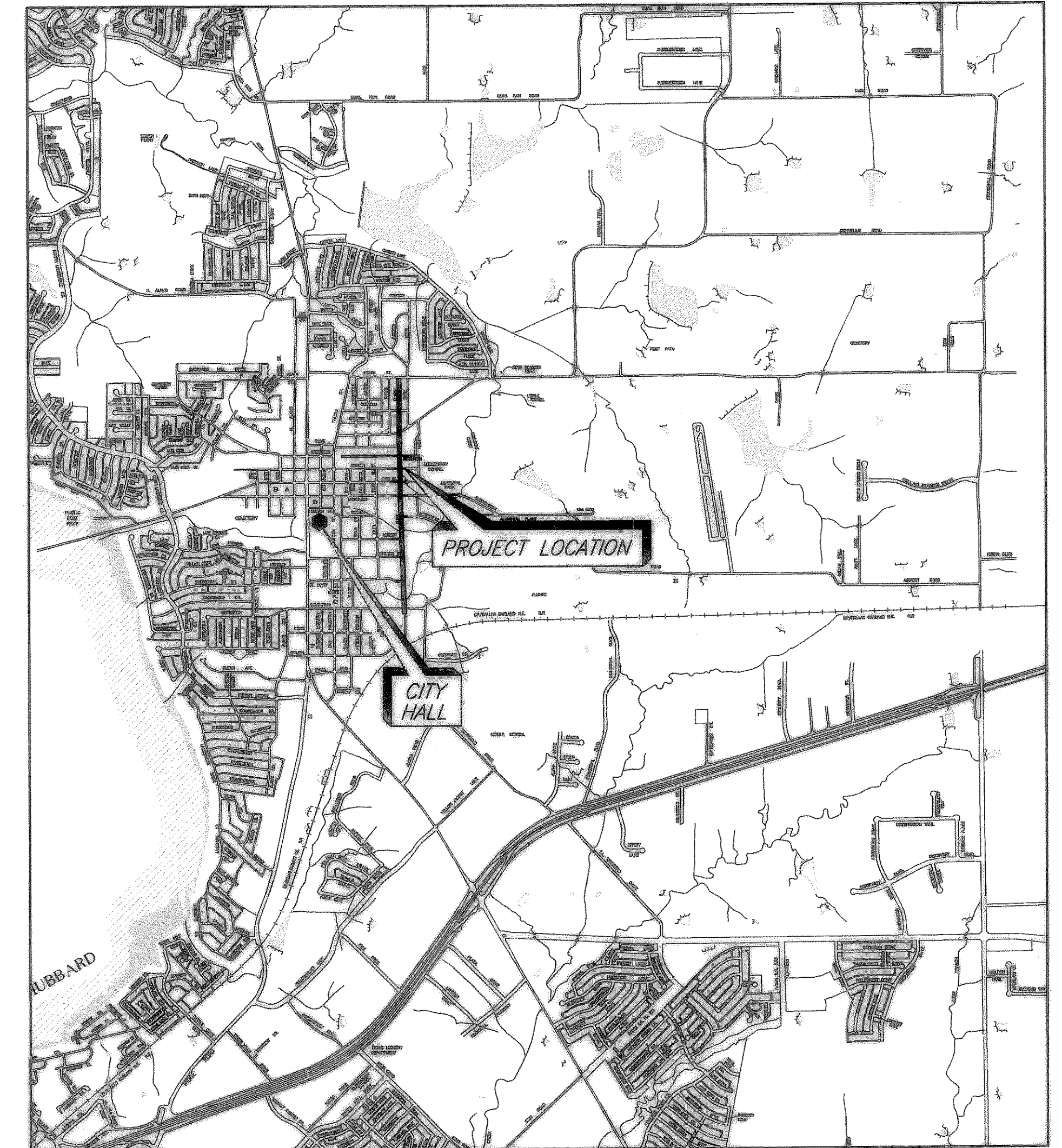


CITY OF ROCKWALL, TEXAS

CONSTRUCTION PLANS FOR

RE-BID

CLARK STREET PAVING, DRAINAGE, AND UTILITY IMPROVEMENTS BOYDSTUN AVENUE TO HEATH STREET



LOCATION MAP

SHEET INDEX

SHEET NO.	SHEET DESCRIPTION
-	COVER SHEET
1	GENERAL NOTES
2-3	TYPICAL PAVING SECTIONS
4-13	COORDINATE / DIMENSION
14-31	PAVING PLAN / PROFILE
32-33	INTERURBAN SIDEWALK PLAN / PROFILE (ALT. BID)
34-50	SANITARY SEWER / WATER LINE PLAN
51-55	SANITARY SEWER PROFILES
56-59	DRAINAGE AREA MAP & CALCULATIONS
60-67	STORM SEWER PLAN
68-78	STORM SEWER PROFILES
79-82	CHANNEL CROSS-SECTIONS
83	PAVEMENTS MARKINGS
84-87	STREET LIGHT & SIGNAL LIGHT CONDUIT PLAN
88-90	PAVEMENT REMOVAL
91-101	STORM WATER POLLUTION PREVENTION PLAN AND DETAILS
102-115	SUGGESTED CONSTRUCTION PHASING & DETOUR PLAN
116-138	CLARK STREET CROSS-SECTIONS
139-154	CLARK STREET DRIVEWAY CROSS-SECTIONS
155-158	CLARK STREET ALLEY CROSS-SECTIONS
159-160	INTERSECTION & MISCELLANEOUS DETAILS
161-167	TxDOT STANDARD DETAILS

COUNCIL MEMBERS

KEN JONES, MAYOR
TIM McCALLUM, MAYOR PRO-TEM
STEPHEN STRAUGHAN
BOB COTTI
JOHN KING
TERRY RAULSTON
BILL CECIL

CITY MANAGER


JULIE COUCH

ASSISTANT CITY MANAGER

RICHARD CROWLEY


CITY ENGINEER

CHUCK TODD, P.E.



BIRKHOFF, HENDRICKS & CONWAY, L.L.P.
CONSULTING ENGINEERS
Dallas, Texas

THESE DOCUMENTS ARE FOR
BIDDING, CONSTRUCTION,
AND PERMIT PURPOSES.
Matthew Hickey
DATE: 10/12/04



This record drawing is a compilation of the sealed engineering drawing for this project; modified by addenda, change orders and information furnished by the contractor. The information shown on the record drawings that was provided by the contractor or others not associated with the design engineer cannot be verified for accuracy or completeness. This original sealed drawings are on file at the offices of Birkhoff, Hendricks & Conway, L.L.P.

OCTOBER, 2004

BY M.H. DATE 12/04/2006