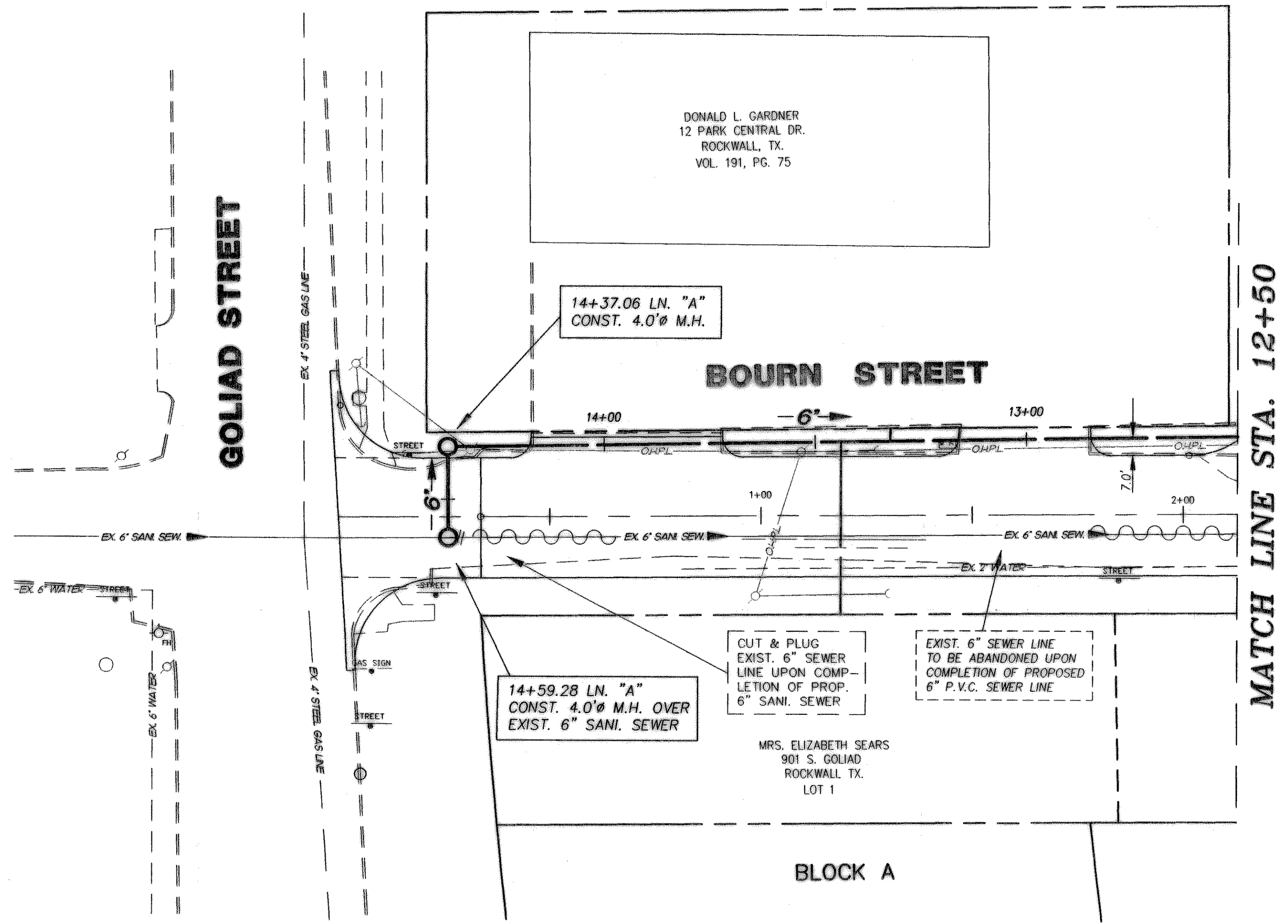









**CAUTION !!**  
 UNDERGROUND GAS MAIN IN THIS AREA. CONTACT JOE CABEZUELA w/ LONE STAR GAS COMPANY • (214) 573-3715 OR (214) 362-6498 (PAGER) PRIOR TO CONSTRUCTION



**LEGEND**

-  EXISTING POWER POLE
-  EXISTING TELEPHONE PEDESTAL
-  EXISTING WATER METER
-  EXISTING GAS METER
-  EXISTING WATER VALVE
-  EXISTING TELEPHONE MANHOLE
-  EXISTING FIRE HYDRANT

B.M. NO. 1 ~ 60D NAIL SET IN POWER POLE ON THE EAST SIDE OF THROCKMORTON & APPROX. 141.4 FEET NORTH OF CENTER INTERSECTION OF BOURN & THROCKMORTON. ELEV. = 574.10

B.M. NO. 2 ~ 60D NAIL SET IN POWER POLE ON THE SOUTH SIDE OF BOURN STREET & APPROX. 232.3 FEET EAST OF CENTER INTERSECTION OF PETERS COLONY & BOURN STREET. ELEV. = 551.50

REVISION NO.	REMARKS	DATE

<b>WASTEWATER IMPROVEMENTS</b>	
<b>BOURN STREET</b>	
<b>ROCKWALL, TEXAS</b>	
<b>CITY OF ROCKWALL</b>	
<b>"THE NEW HORIZON"</b>	
DESIGNED: B.W.H.	THE SEAL APPEARING ON THIS DOCUMENT WAS AUTHORIZED BY W.L. DOUPHRATE II TEXAS P.E. NO. 60102 ON 10/2/96
DRAWN: ACAD	
JOB NO.	
DATE: 5/23/96	SHEET NO. 27 of 28

