







**LEGEND**

-  EXISTING POWER POLE
-  EXISTING TELEPHONE PEDESTAL
-  EXISTING WATER METER
-  EXISTING GAS METER
-  EXISTING WATER VALVE
-  EXISTING TELEPHONE MANHOLE
- 101 ITEM NUMBER (SEE SHEET 2 FOR DESCRIPTION.)


B.M. NO. 1 ~ 60D NAIL SET IN POWER POLE ON THE EAST SIDE OF THROCKMORTON & APPROX. 141.4 FEET NORTH OF CENTER INTERSECTION OF BOURN & THROCKMORTON. ELEV. = 574.10

B.M. NO. 2 ~ 60D NAIL SET IN POWER POLE ON THE SOUTH SIDE OF BOURN STREET & APPROX. 232.3 FEET EAST OF CENTER INTERSECTION OF PETERS COLONY & BOURN STREET. ELEV. = 551.50

REVISION NO.	REMARKS	DATE

**STORM DRAINAGE IMPROVEMENTS**  
**BOURN STREET**  
**ROCKWALL, TEXAS**

**CITY OF ROCKWALL**  
 "THE NEW HORIZON"

DESIGNED:	B.W.H.	THE SEAL APPEARING ON THIS DOCUMENT WAS AUTHORIZED BY W.L. DOUPHRATE II, TEXAS P.E. NO. 60102 ON 1/2/96	
DRAWN:	ACAD		
JOB NO.		DATE: 5/7/96 SHEET NO. 13 of 28	