

# CITY OF ROCKWALL

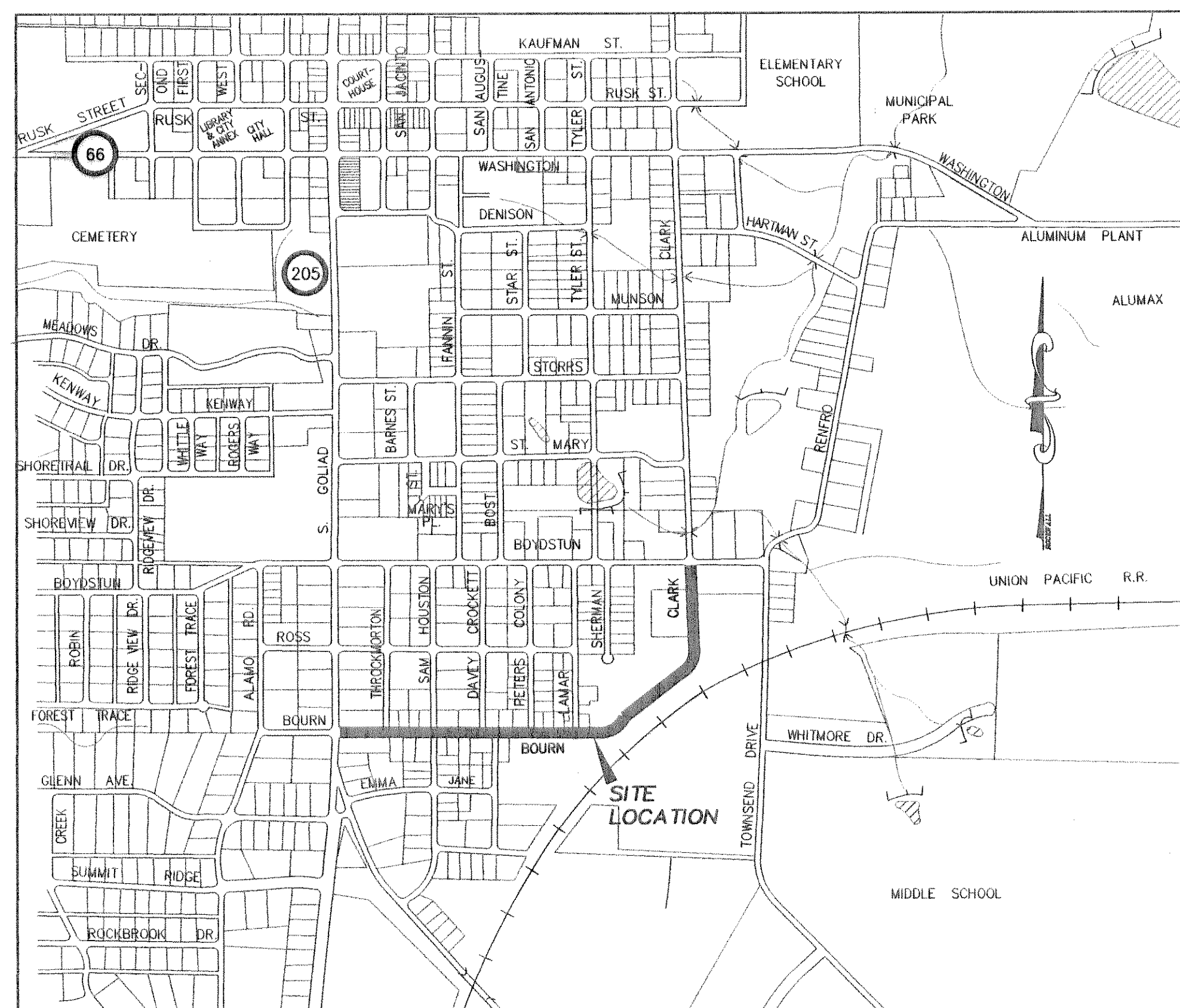
“ THE NEW HORIZON ”

## BOURN STREET

[FROM S.H. 205 TO BOYDSTON STREET & CLARK STREET]  
 PAVING, DRAINAGE, WATER & WASTEWATER IMPROVEMENTS

MAYOR  
 George Hatfield


CITY COUNCIL  
 Dale Morgan  
 Pat Luby  
 Todd W. White  
 Sam Buffington  
 Ron Coleson  
 Nell Welborn




### INDEX OF DRAWINGS

SHEET NO.	TITLE
1	COVER SHEET
2	QUANTITY SUMMARY SHEET
3 - 7	PAVING IMPROVEMENTS
8 - 10	PAVING PROFILES
11 - 15	STORM DRAINAGE IMPROVEMENTS
16 - 18	STORM DRAINAGE PROFILES
19	WATER LINE LAYOUT
20 - 24	WATER LINE IMPROVEMENTS
25 - 27	WASTEWATER IMPROVEMENTS
28	WASTEWATER PROFILES

NOTE:  
 CONTRACTOR TO VERIFY IN THE FIELD THE LOCATION OF ALL EXISTING UTILITIES PRIOR TO CONSTRUCTION. INFORMATION PROVIDED WITHIN THESE PLANS DOES NOT RELIEVE THE CONTRACTOR OF THE FULL AND TOTAL RESPONSIBILITY FOR THE PROTECTION OF EXISTING UTILITIES NOR ANY DAMAGES CAUSED BY SAID CONTRACTOR DURING CONSTRUCTION.



ROCKWALL, TEXAS



THE SEAL APPEARING ON THIS DOCUMENT WAS AUTHORIZED BY W.L. DOUPHRATE II TEXAS P.E. NO. 60102 ON 10/2/96