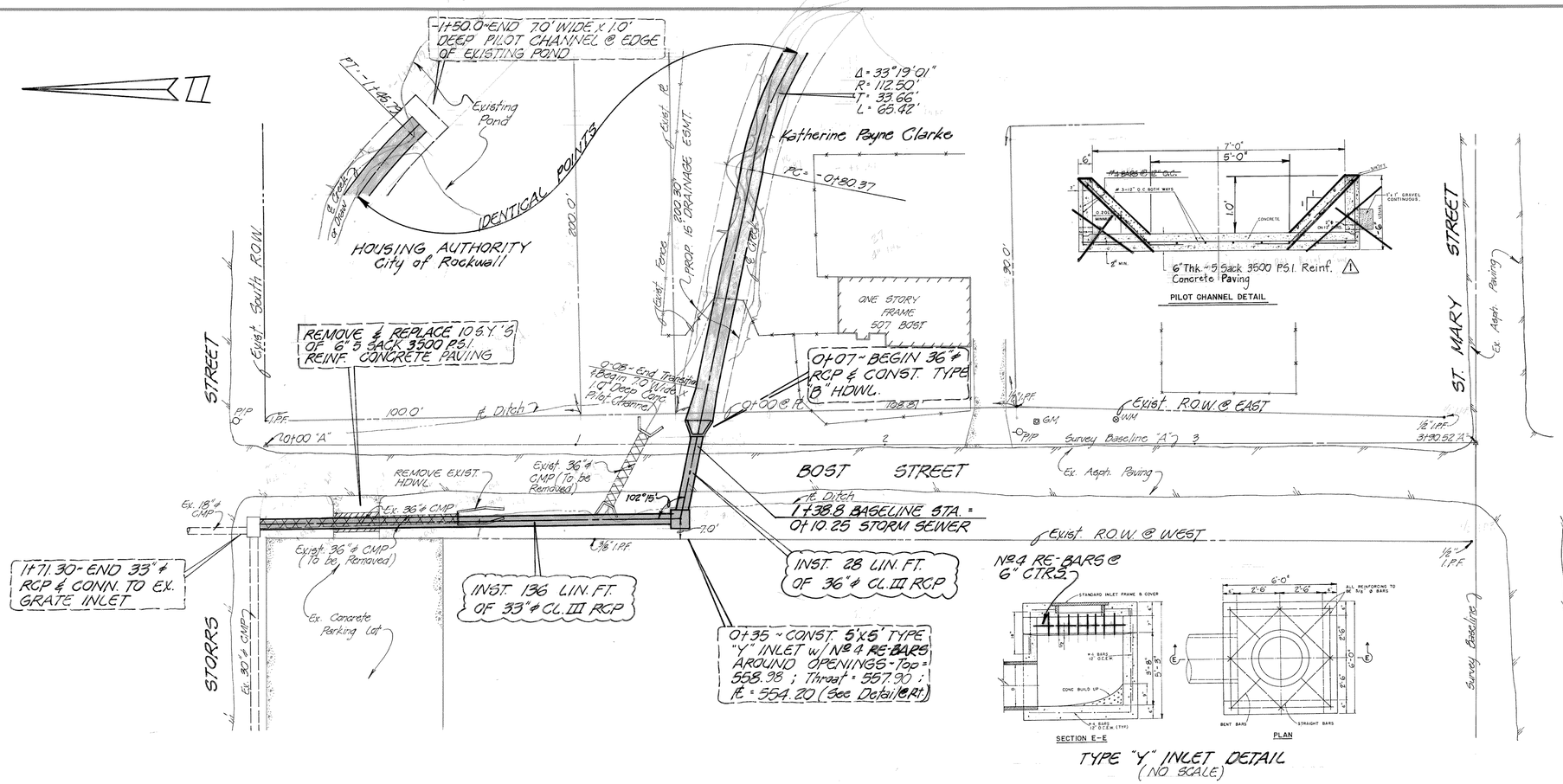

GENERAL NOTES:

1. ALL CONSTRUCTION IS TO CONFORM TO THE CITY OF ROCKWALL CONSTRUCTION STANDARDS AND SPECIFICATIONS.
2. ALL EXISTING CULVERT PIPES AND HEADWALLS THAT IS NOTED ON PLAN SHEET ARE TO BE REMOVED AND DISPOSED OF BY CONTRACTOR.
3. ~~THE 1.0' x 7' CONCRETE LINED DRAINAGE CHANNEL IS TO END WEST OF EXISTING GATES. GRADE TO DRAIN BEHIND FENCE THEN RESOD WITH ST. AUGUSTINE GRASS.~~
4. GRADE EXISTING DITCH ON WEST SIDE TO DRAIN INTO THROAT OF PROPOSED TYPE "Y" INLET.

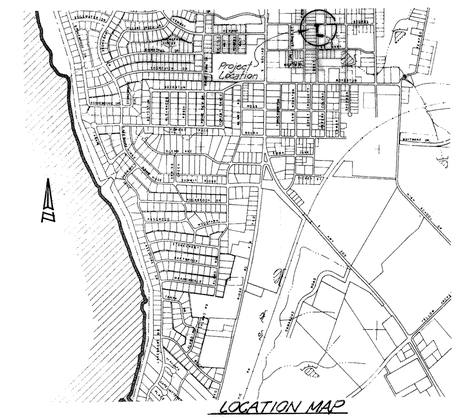

BENCHMARK:

SQUARE IN TOP OF CONCRETE PARKING LOT AT THE NORTHEAST CORNER AND ALSO BEING AT THE SOUTHWEST INTERSECTION OF BOST STREET AND STORRS STREET.

ELEV. = 563.15

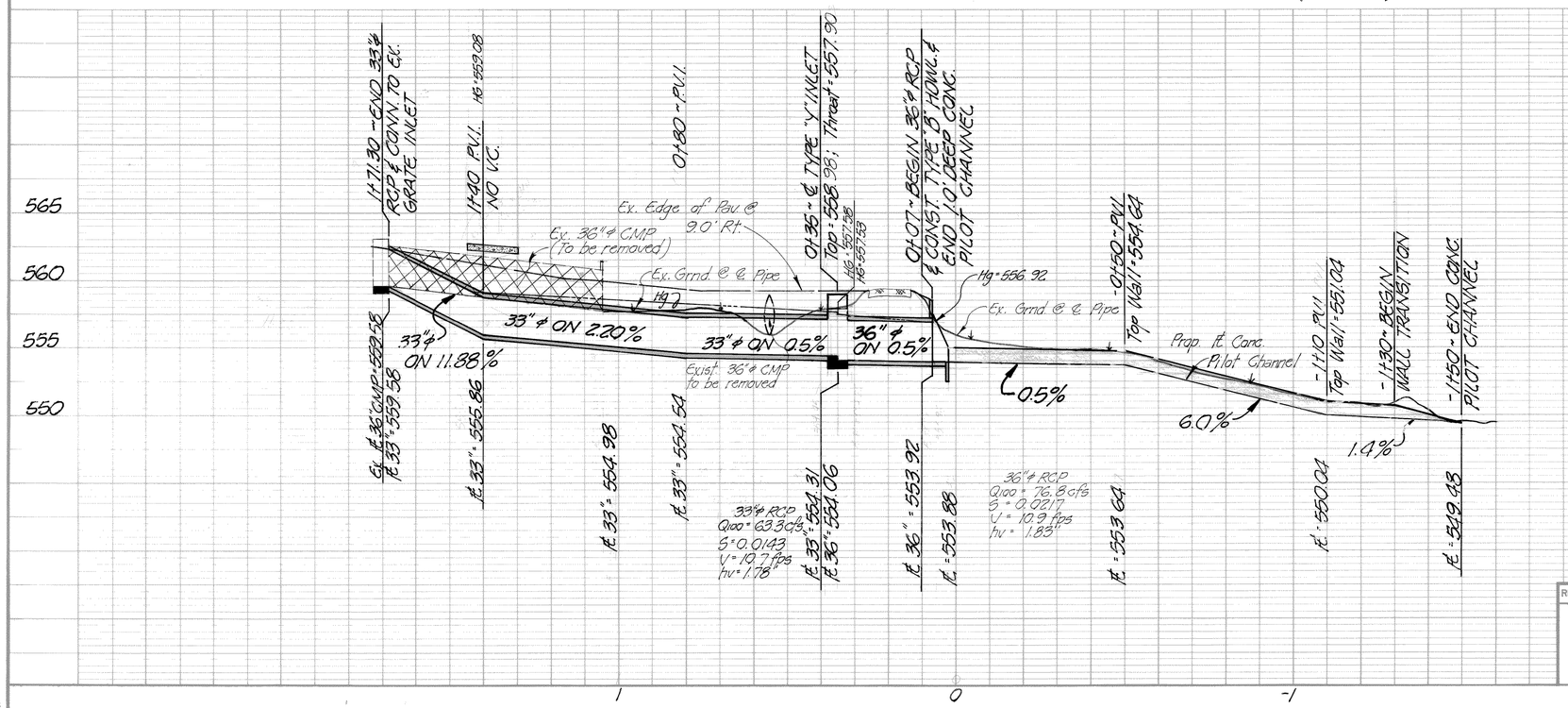

REVISION NO.	REMARKS	DATE
1	Change Pilot Channel Walls to have 1:1 Side Slope w/ 5.0' Bottom.	9/13/90

DRAINAGE IMPROVEMENTS

BOST STREET

FROM STORRS ST. TO ST. MARY ST.

CITY OF ROCKWALL
"THE NEW HORIZON"

DESIGNED: B.W.H.	SCALE: 1" = 20' HOR. 1" = 5' VERT.		
DRAWN: B.W.H.	APPROVED: W. L. Dougharty II		
JOB NO:	DATE: 2/90	SHEET NO. 2 OF 3	

STATE OF TEXAS W. L. DOUGHARTY II 80102 REGISTERED PROFESSIONAL ENGINEER