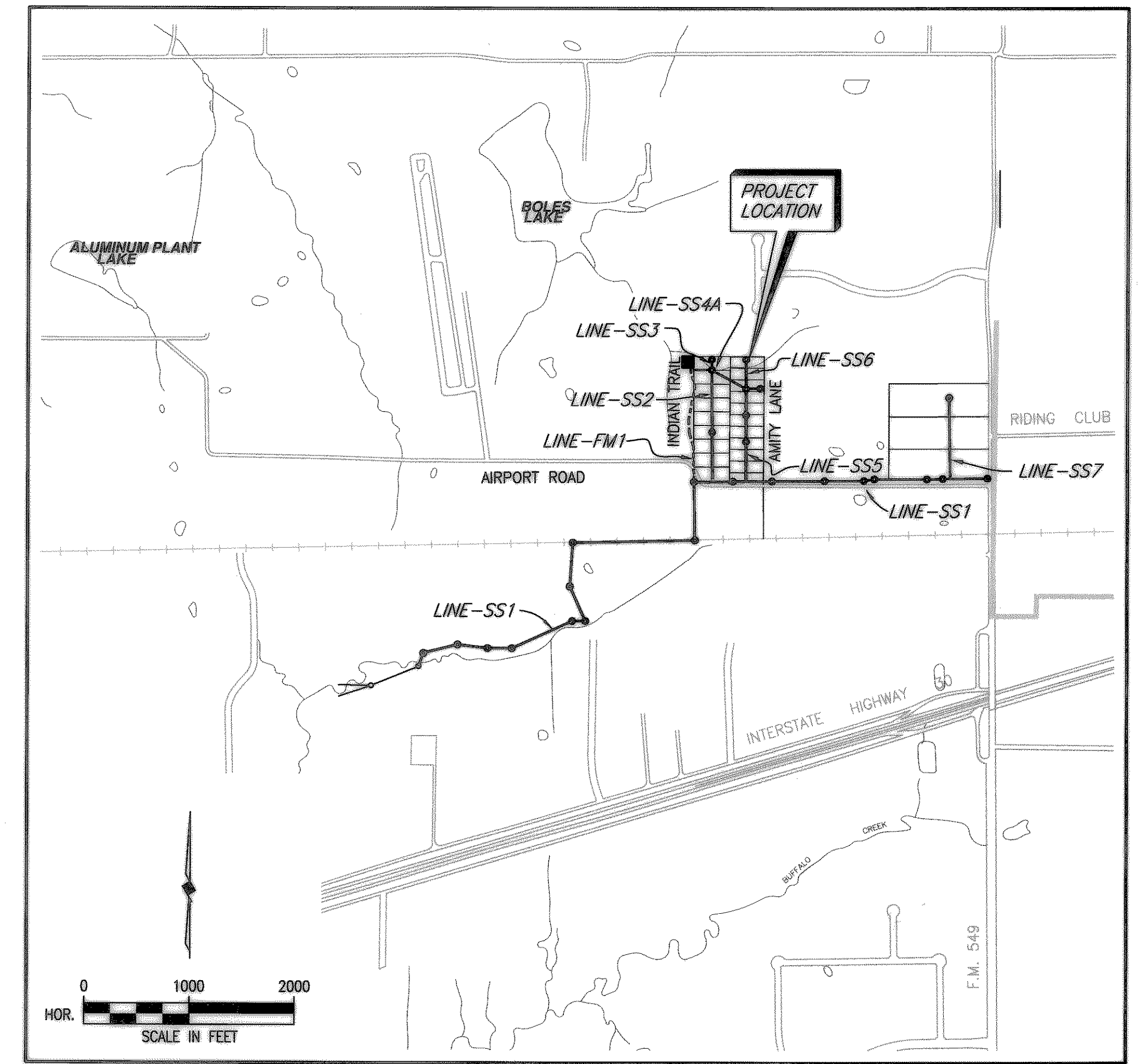


CITY OF ROCKWALL, TEXAS

CONSTRUCTION PLANS FOR:

AMITY LANE SANITARY SEWER IMPROVEMENTS



LOCATION MAP

SHEET INDEX

<u>SHEET NO.</u>	<u>SHEET DESCRIPTION</u>
—	COVER SHEET & LOCATION MAP
1-8	SANITARY SEWER LINE 'SS1' PLAN/PROFILE
8A	SANITARY SEWER LINE 'SS7' PLAN/PROFILE
9	SANITARY SEWER LINE 'SS2' & 'SS3' PLAN/PROFILE
10	SANITARY SEWER LINE 'SS2' PLAN/PROFILE
11	SANITARY SEWER LINE 'SS4' PLAN/PROFILE
12	SANITARY SEWER LINE 'SS5' & 'SS6' PLAN/PROFILE
13	SANITARY SEWER LINE 'SS5' PLAN/PROFILE
14 & 15	FORCE MAIN LINE 'FM1'
16	INDIAN TRAIL LIFT STATION
17	INDIAN TRAIL LIFT STATION SITE PLAN
18 & 19	DETAILS

COUNCIL MEMBERS

KEN JONES, MAYOR
 TIM McCALLUM, MAYOR PRO-TEM
 STEPHEN STRAUGHAN
 BOB COTTI
 JOHN KING
 TERRY RAULSTON
 BILL CECIL

CITY MANAGER


JULIE COUCH

ASSISTANT CITY MANAGER

RICHARD CROWLEY

CITY ENGINEER

CHUCK TODD, P.E.




BIRKHOFF, HENDRICKS & CONWAY, L.L.P.
 CONSULTING ENGINEERS
 Dallas, Texas

SEPTEMBER, 2004

THESE DOCUMENTS ARE FOR
 BIDDING, CONSTRUCTION,
 AND PERMIT PURPOSES.

DATE: 9/14/04



This record drawing is a compilation of the sealed engineering drawing for this project; modified by addenda, change orders and information furnished by the contractor. The information shown on the record drawings that was provided by the contractor or others not associated with the design engineer cannot be verified for accuracy or completeness. This original sealed drawings are on file at the offices of Birkhoff, Hendricks & Conway, L.L.P.

BY PAC DATE 1/19/07