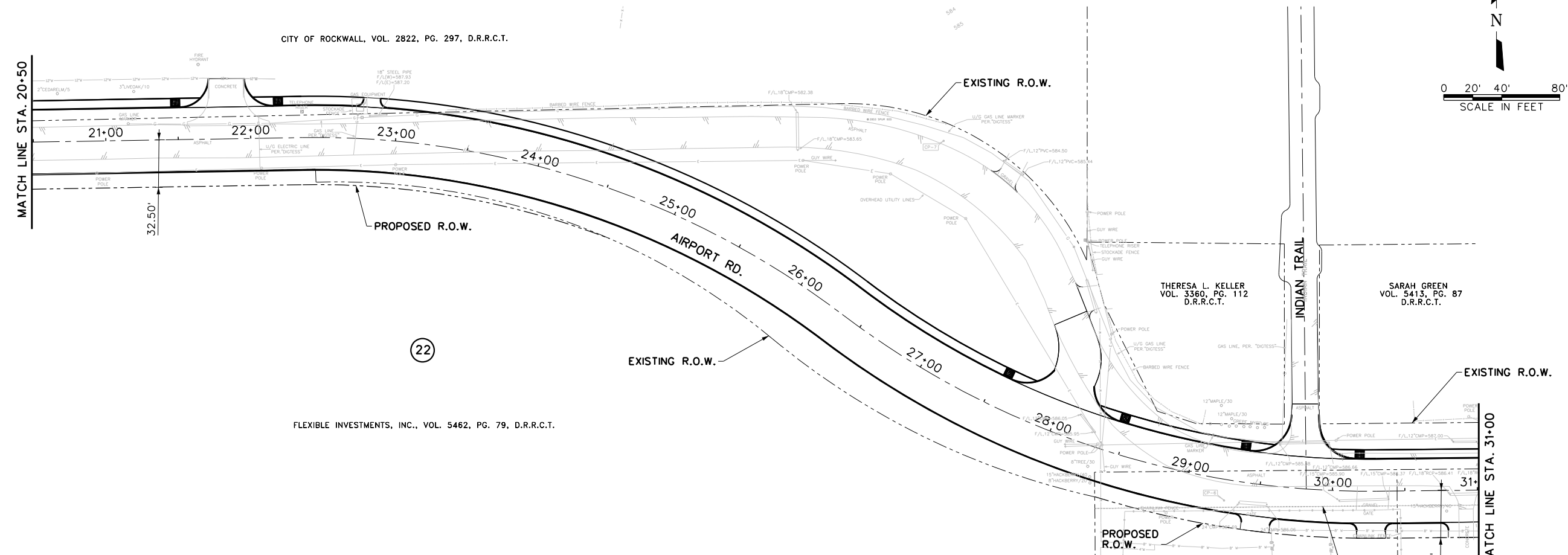
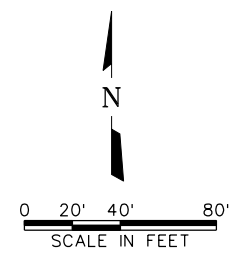


This Record Drawing is a combination of the original drawing and any amendments made to the project, modified by information furnished by the contractor reflecting changes in the field. The original drawing is the authoritative source for all details. All field drawings are on file at the offices of FREESE AND NICHOLS, INC. 4055 INTERNATIONAL PLAZA, SUITE 200 DALLAS, TEXAS 75247-2001 PREPARED ON: 3/13/2013

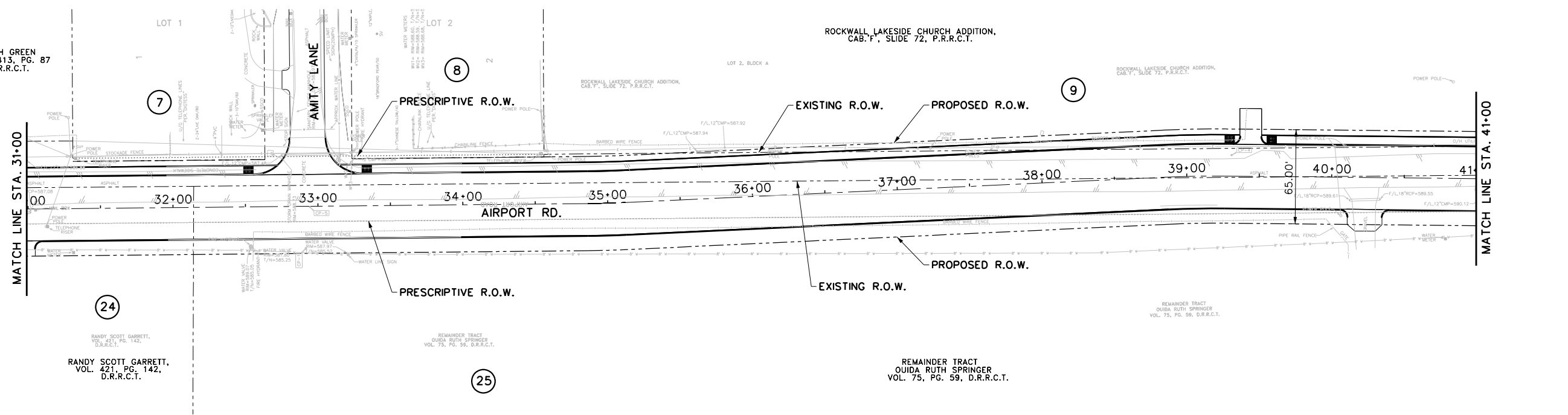
THE SEAL MUST BE ORIGINAL, PREPARED ON THIS DOCUMENT WAS AUTHORIZED BY Kevin R. Johnson TEXAS REG. NO. 93822 EXPIRES 08/31/2014 WITHOUT PROPER NOTIFICATION OF THE RESPONSIBLE ENGINEER IS AN OFFENSE UNDER THE TEXAS ENGINEERING PRACTICE ACT. Freese and Nichols, Inc. Texas Board of Professional Engineers Reg. No. 2144

FREESE AND NICHOLS
1701 N. Market Street, Suite 500, LB 51
Dallas, TX 75207-2001
FAX - (214) 217-2200
Web - www.freese.com



- LEGEND**
- PROPOSED ROW
 - - - - - EXISTING ROW
 - PRESCRIPTIVE ROW
 - ⑦ ROW DOCUMENT NUMBER

NOTE:
PROPERTY OWNER NAMES AND ADDRESSES SHOWN ARE TO THE BEST OF OUR KNOWLEDGE. FOR THE LATEST INFORMATION, PLEASE REFER TO THE RIGHT-OF-WAY DOCUMENTS, AVAILABLE FROM CITY UPON REQUEST



MicroStation V8 User: 02069File: N:\Drawings\cv-trt-gn-rowm02.sht
 ROK08461 N:\Drawings\cv-trt-gn-rowm02.sht
 Plot Scale: 1/8"=1'-0" Plot Date: 3/13/2013 10:00:00 AM
 Date: Jan 29, 2013 - 08:12:05 AM Project: Freese and Nichols, Inc. Project: Freese and Nichols, Inc.

CITY OF ROCKWALL, TEXAS
AIRPORT ROAD RECONSTRUCTION
CIVIL
RIGHT-OF-WAY MAP
STA 20+50 TO STA 41+00

NO. ISSUED	BY	DATE	FBN JOB NO.	FILE NAME
			ROK08461	cv-trt-gn-rowm02.shx
SHEET			DATE 05/15/12	DESIGNED KRJ
SEQ.			DRAWN	REVIEWED
			CHECKED	FILE NAME
				VERIFY SCALE Bar is one inch on original drawing. If not one inch on this sheet, adjust scale.
				RW-2
				7 OF 79